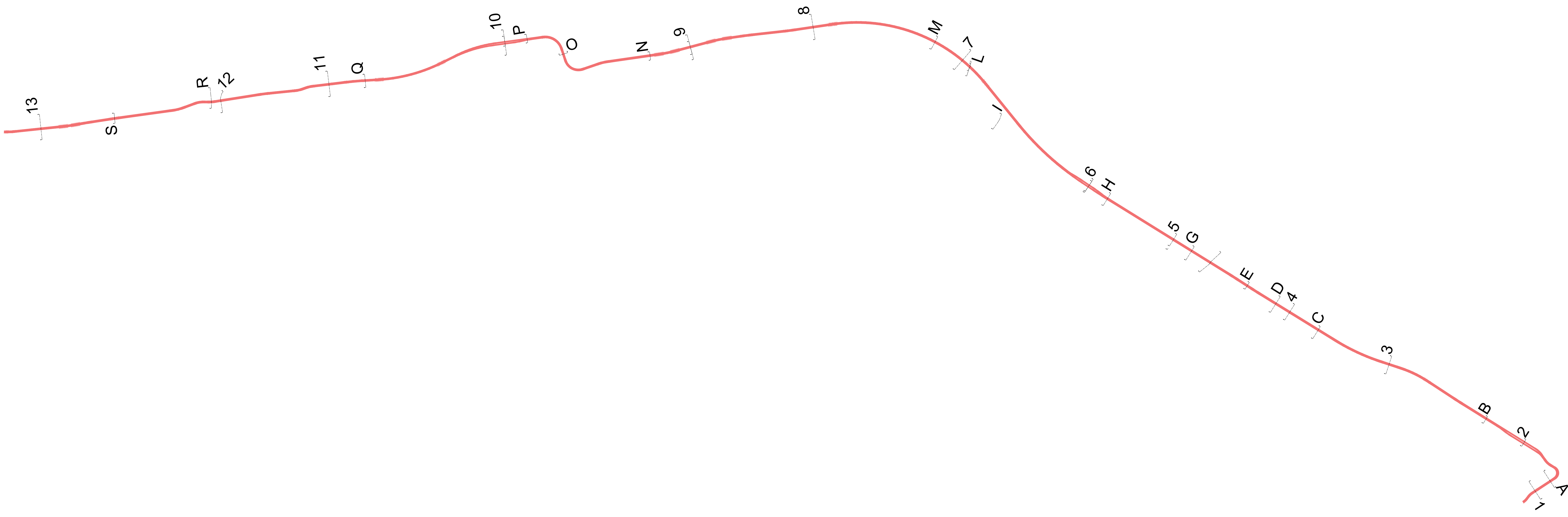


E	31/10/2023	Aggiornamento a seguito di istruttoria MIMS	G. Tacchi	D. Salvo	D. Salvo	
D	24/06/2022	Revisione a seguito di rapporto finale di verifica	A. Cacciatore	D. Salvo	D. Salvo	
C	18/02/2022	Revisione a seguito verifica preventiva della progettazione definitiva	S. Menchetti	S. Menchetti	D. Salvo	
B	23/07/2021	Revisione per consegna progetto definitivo	G. Berti	S. Menchetti	D. Salvo	
Rev.	Data	Descrizione	Redatto	Verificato	Approvato	Autorizzato

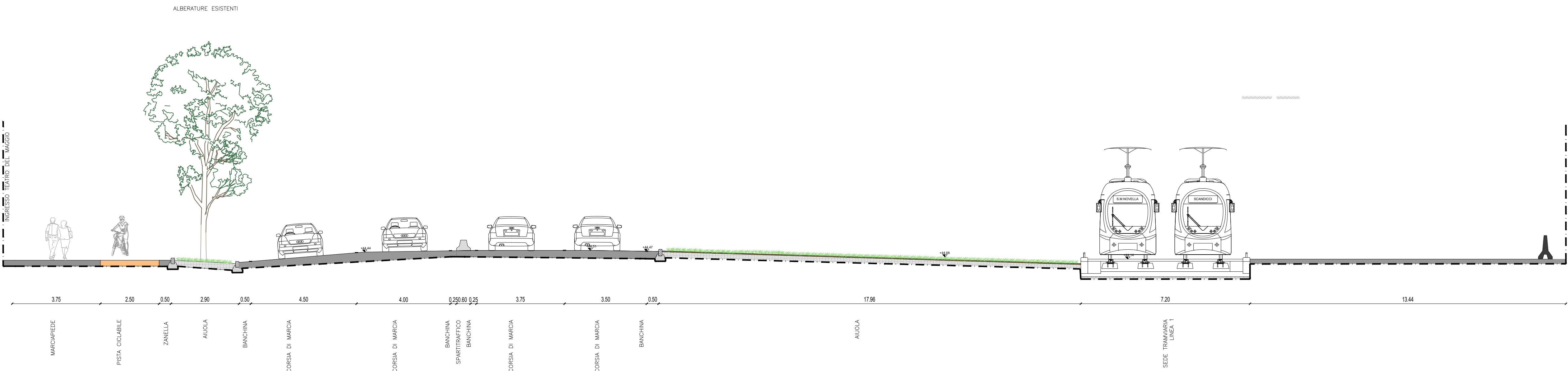
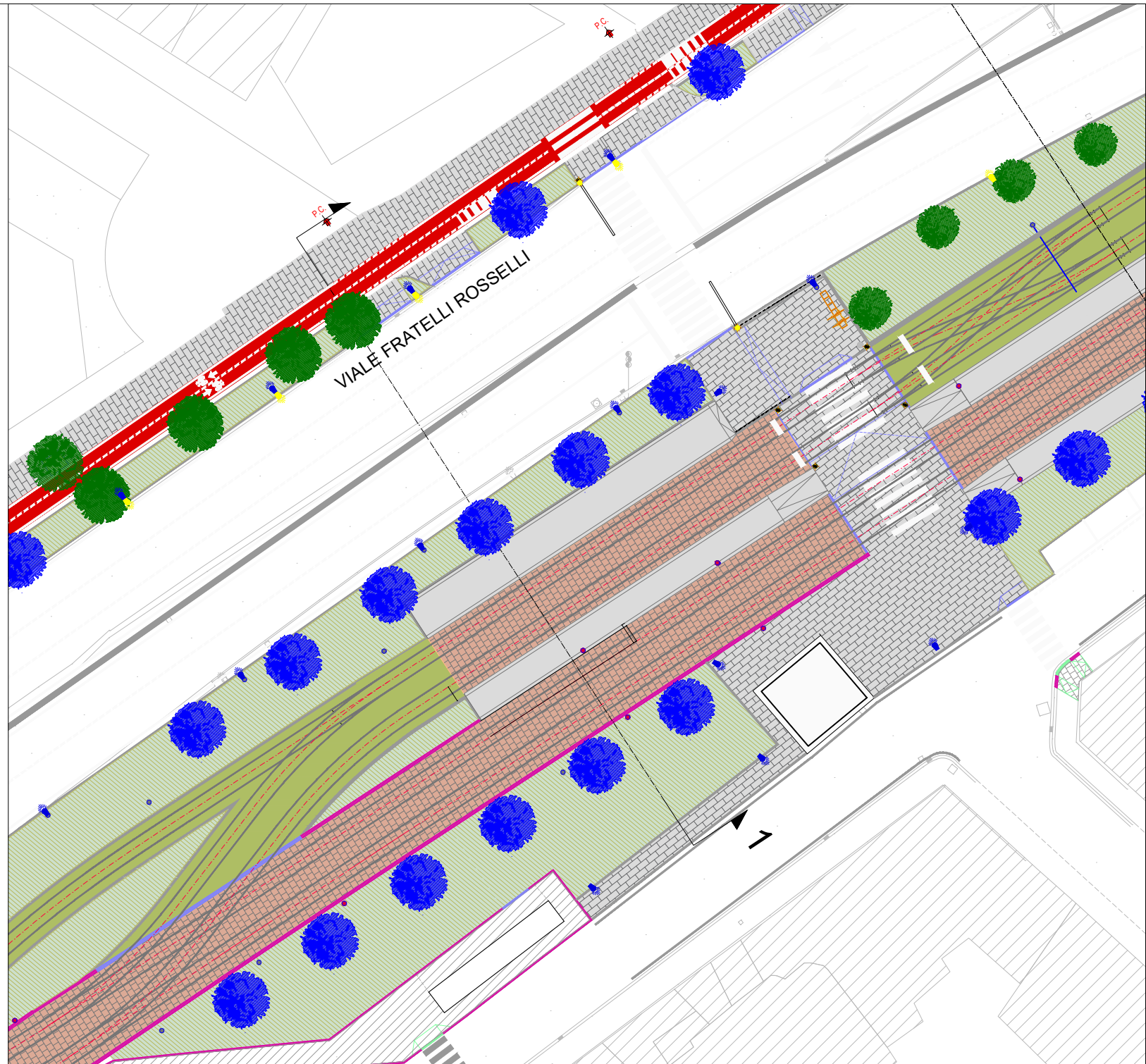
Progr. 62

 Comune di Firenze
 Responsabile Unico del Procedimento
 Ing. M. Gardenti
 Direttore Esecuzione del Contratto
 Ing. G. Polagruto
 Raggruppamento temporaneo di progettisti
 Mandataria: **SYSTRA**
 Mandanti: **SOTECNI**, **architectonica**, **Aleph**, **ambiente**
 Scala: VARIE Data: 31/10/2023

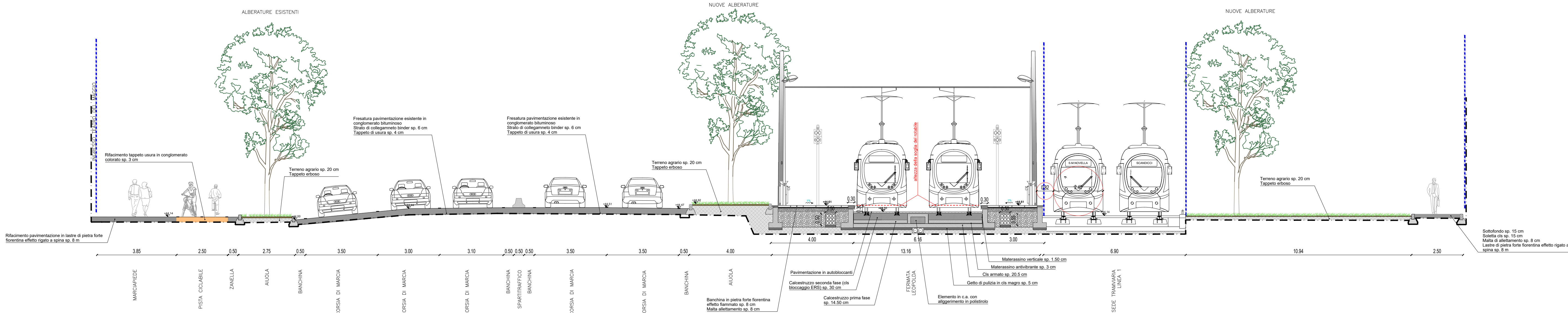
Sistema Tramviario Fiorentino LINEA TRAMVIARIA 4.1 LEOPOLDA-PIAGGE PROGETTO DEFINITIVO								
INSERIMENTO URBANO LINEA TRAMVIARIA BOOK SEZIONI TIPOLOGICHE DI LINEA								
Commessa	Fase	Lotto	Disciplina	WBS	Tipo	Numero	Foglio	Rev.
FL41	PD	TR	URB	COM	K	001	00	E



Sez. 1 - Fermata Leopolda Linea 4.1

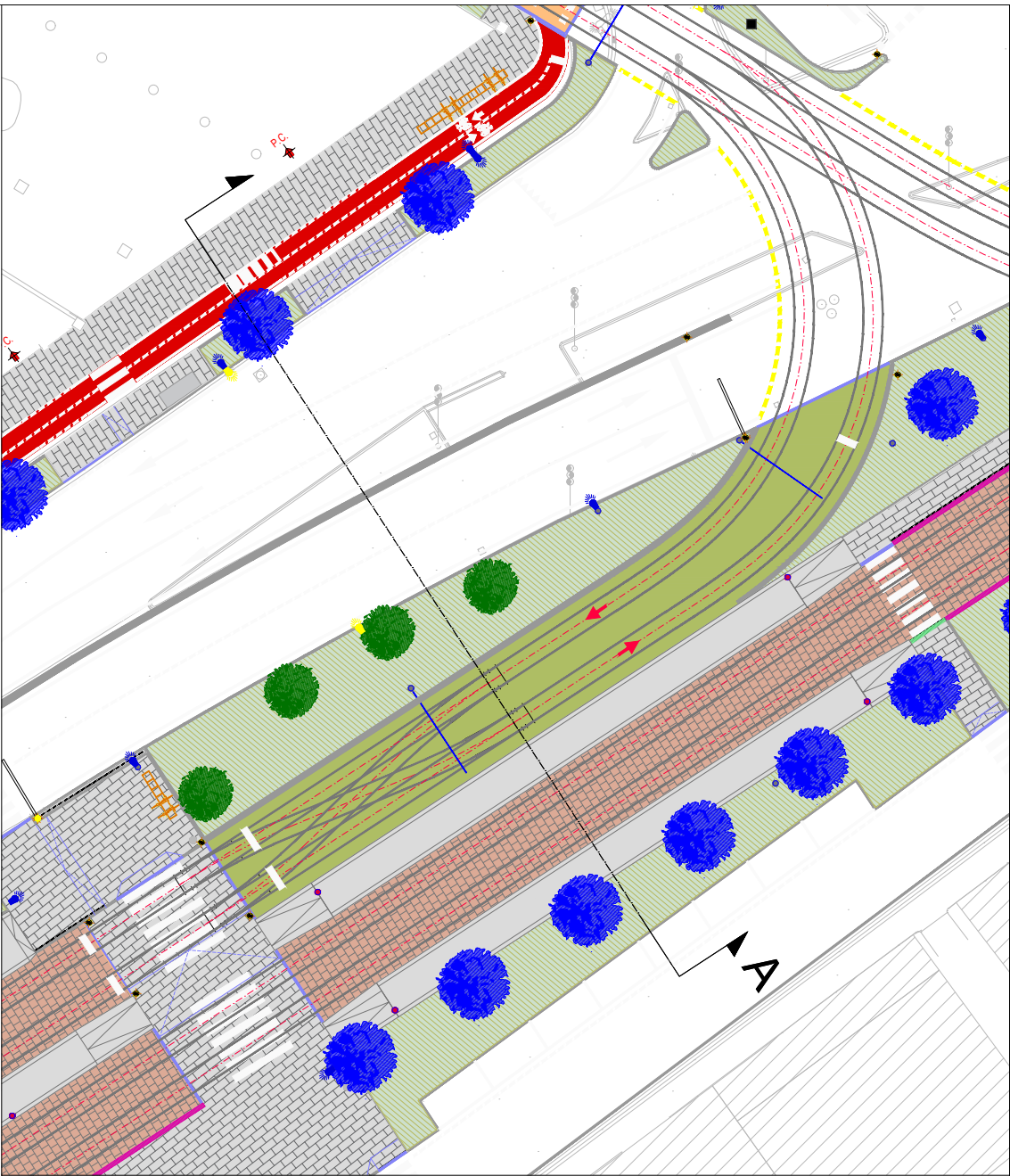


Stato di fatto

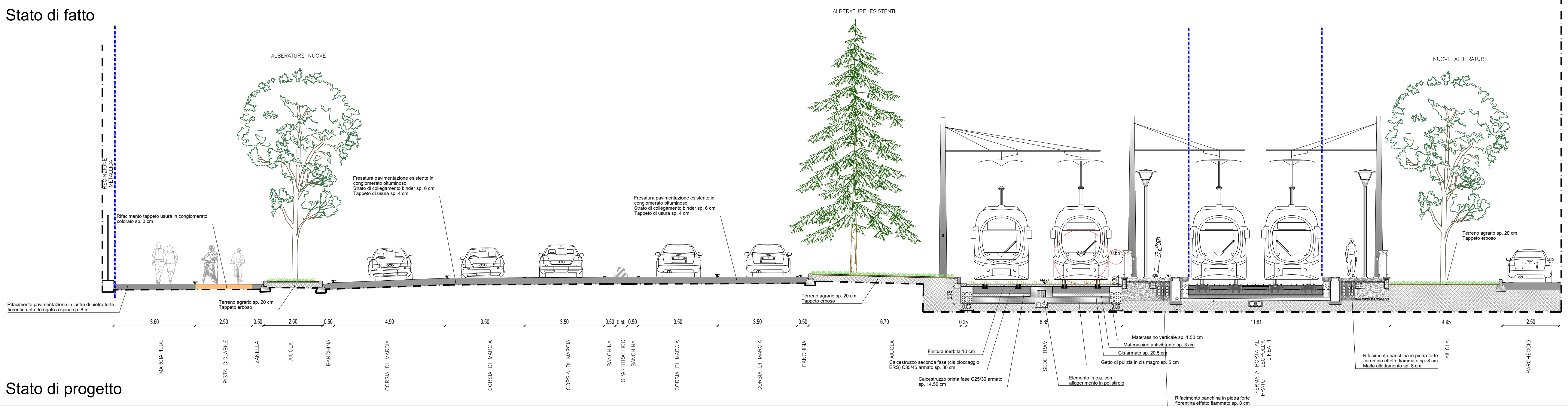


Stato di progetto

Sez. A - Porta a Prato

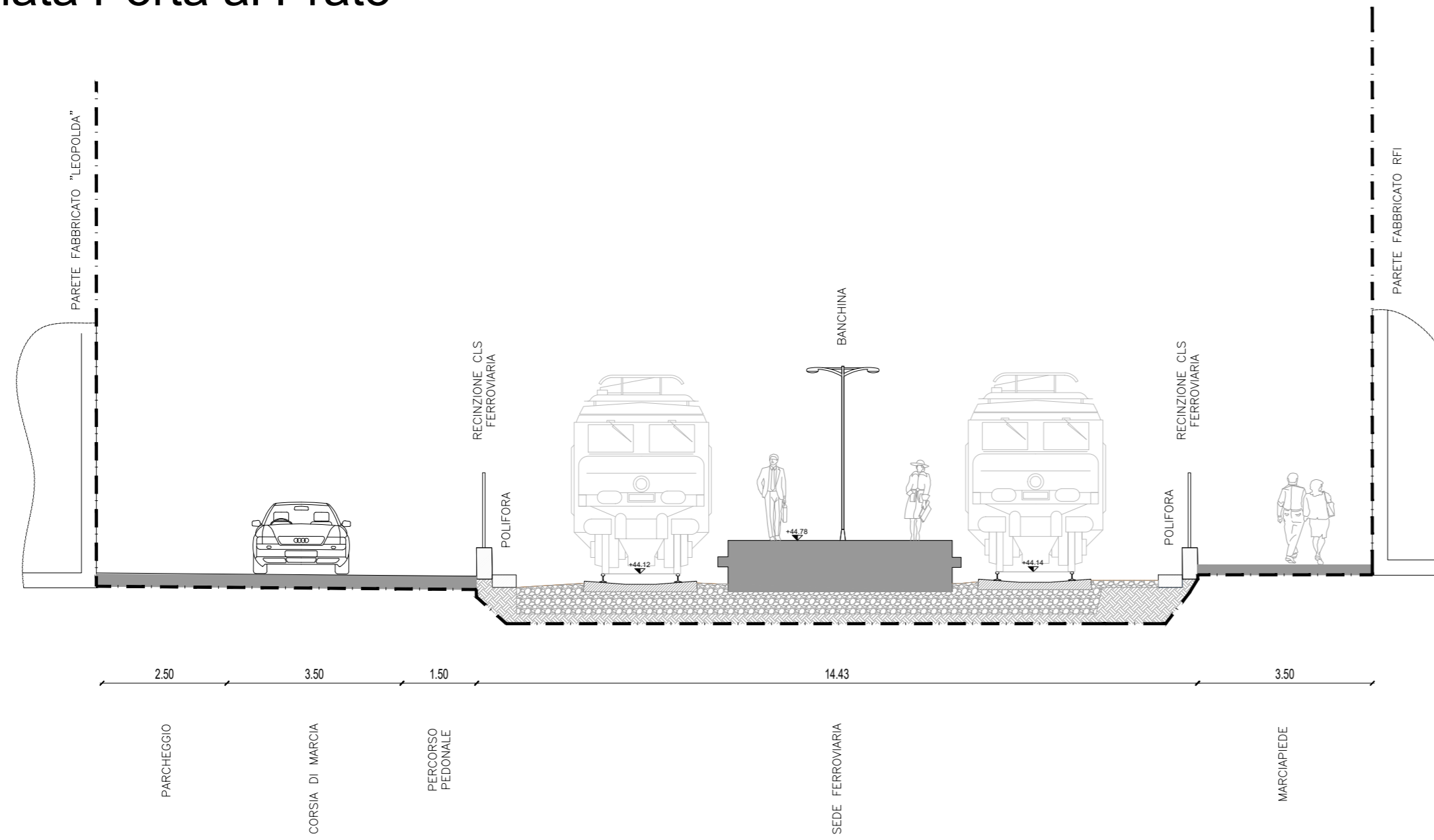


Stato di fatto

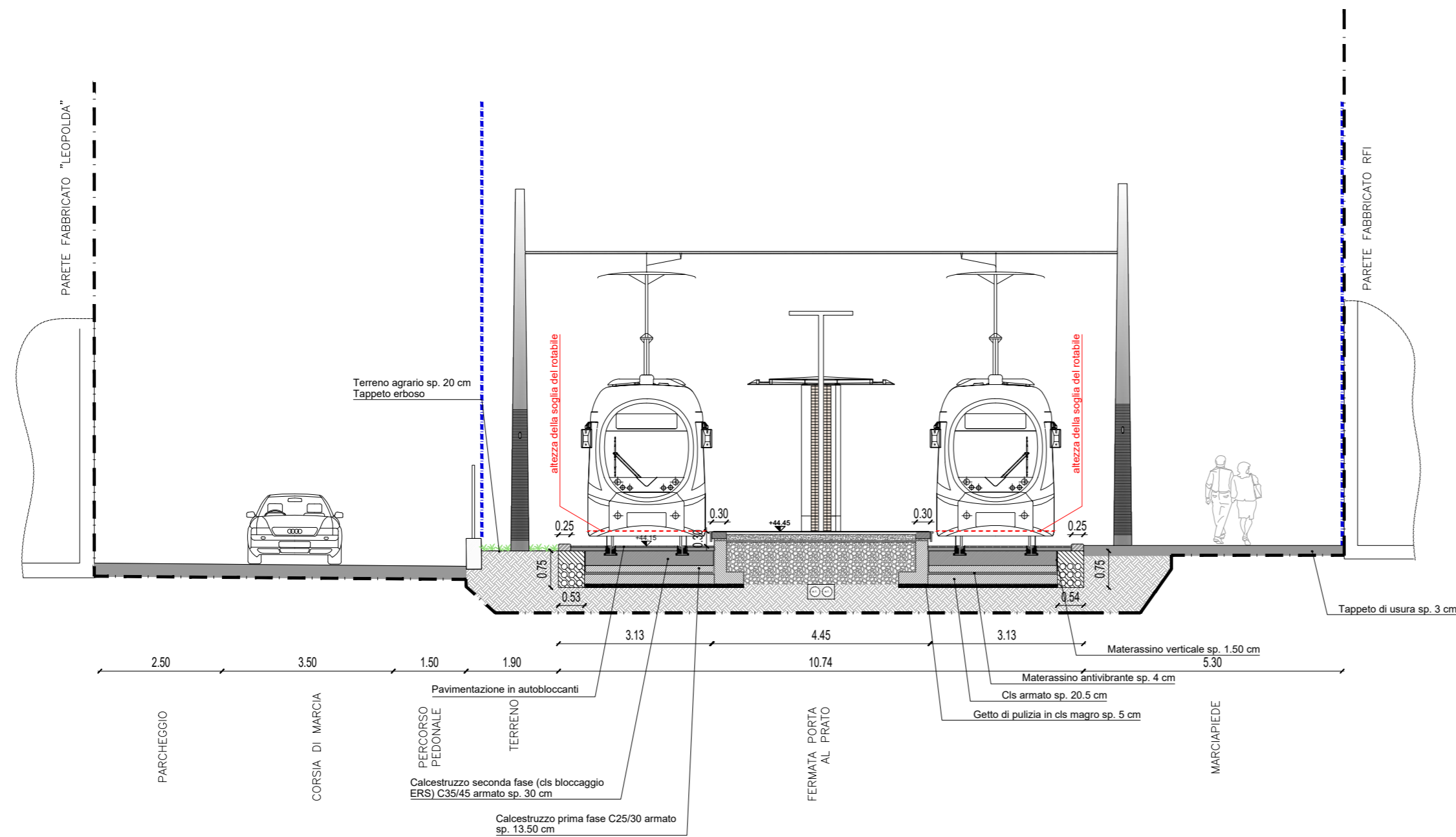


Stato di progetto

Sez. 2 - Fermata Porta al Prato

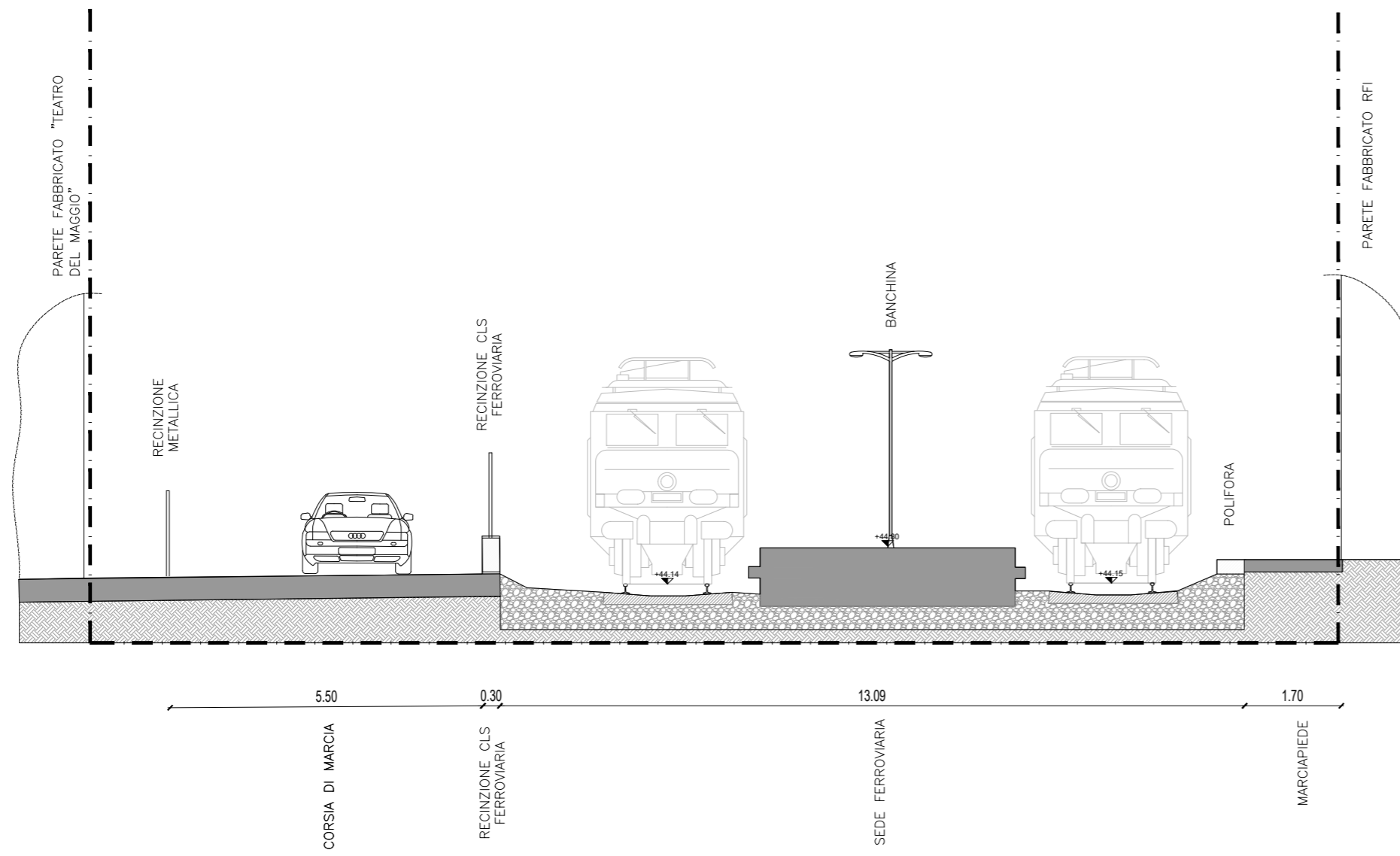


Stato di fatto

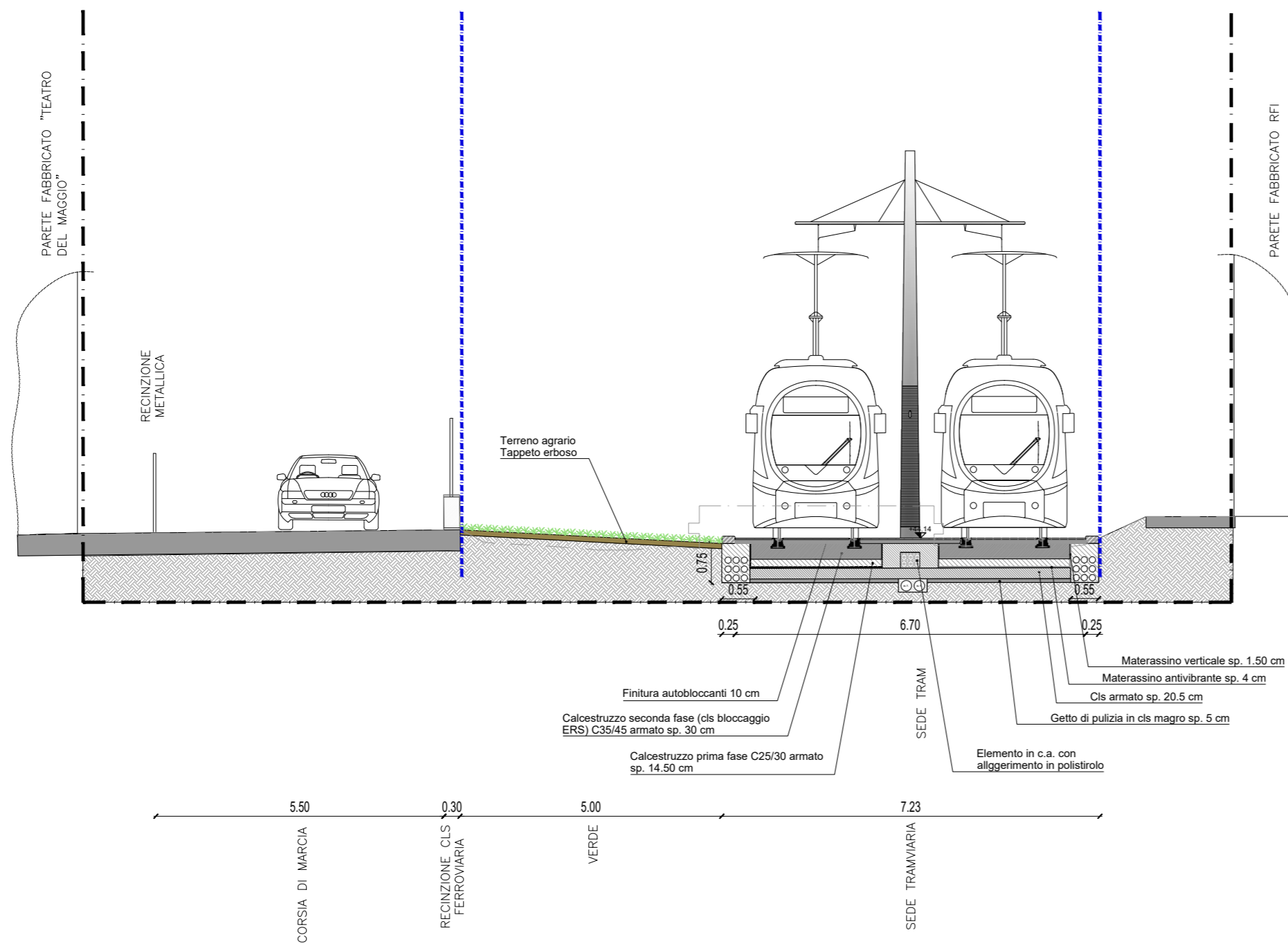
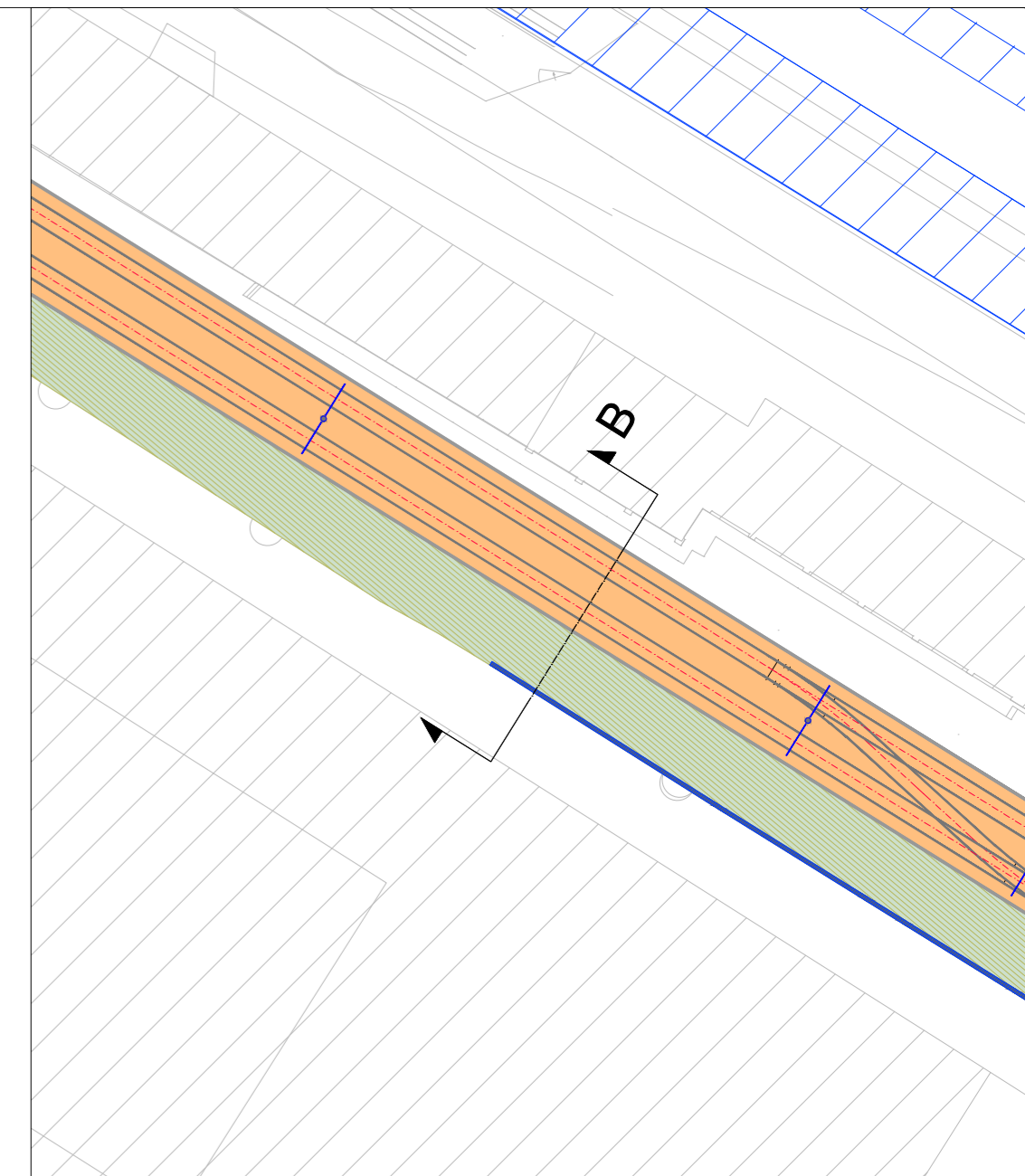


Stato di progetto

Sez. B - Area RFI

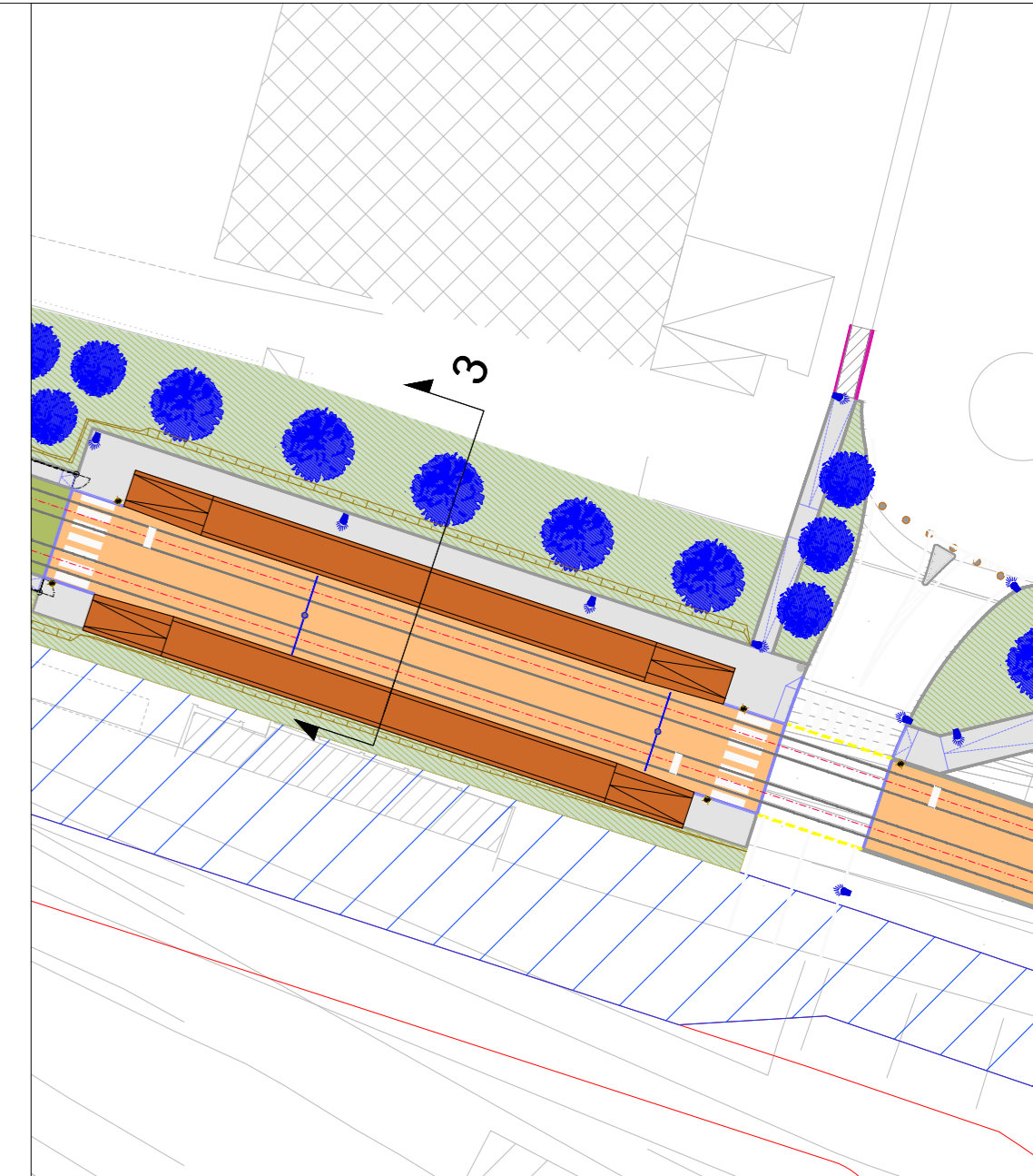



Stato di fatto

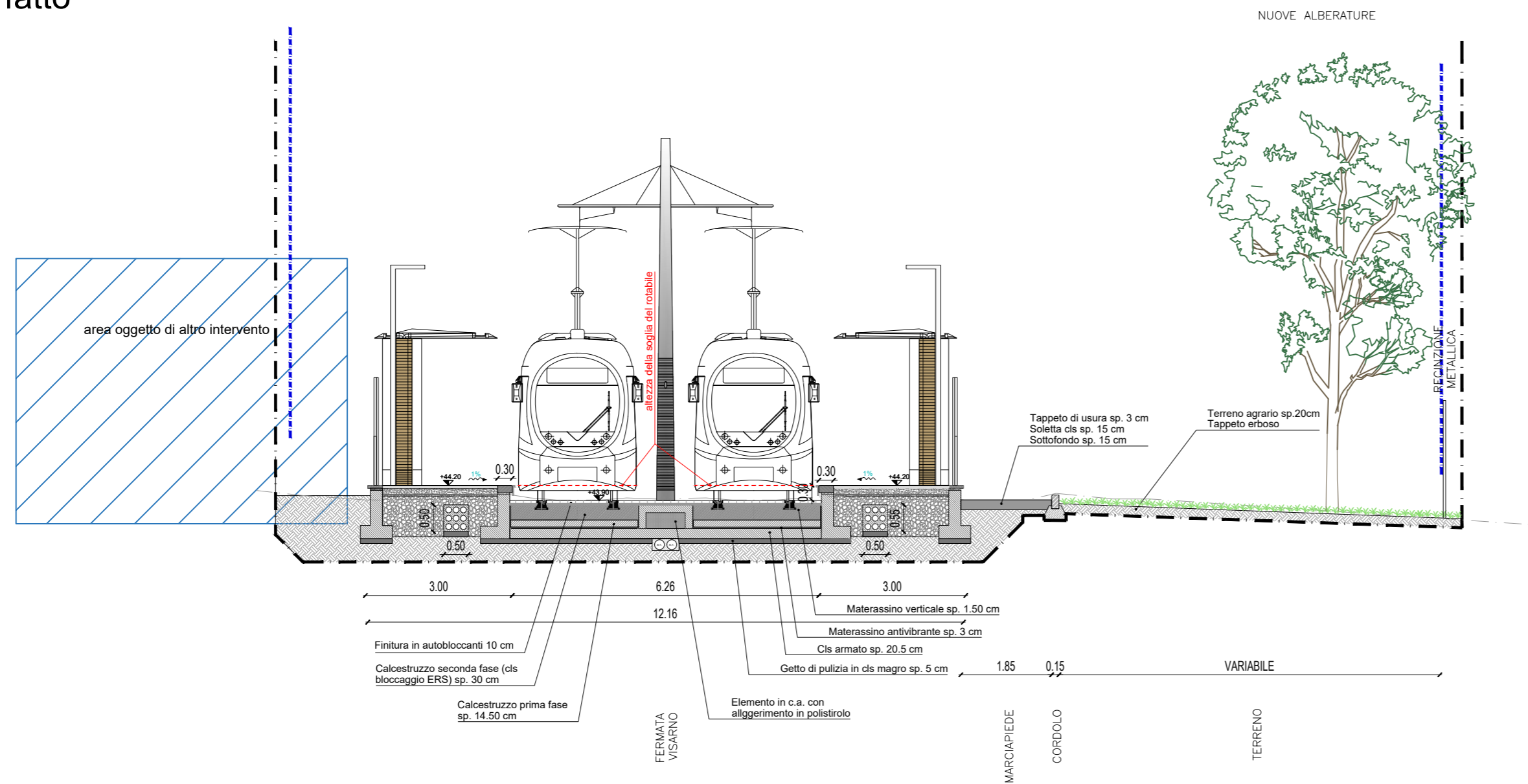


Stato di progetto

Sez. 3 - Fermata Visarno

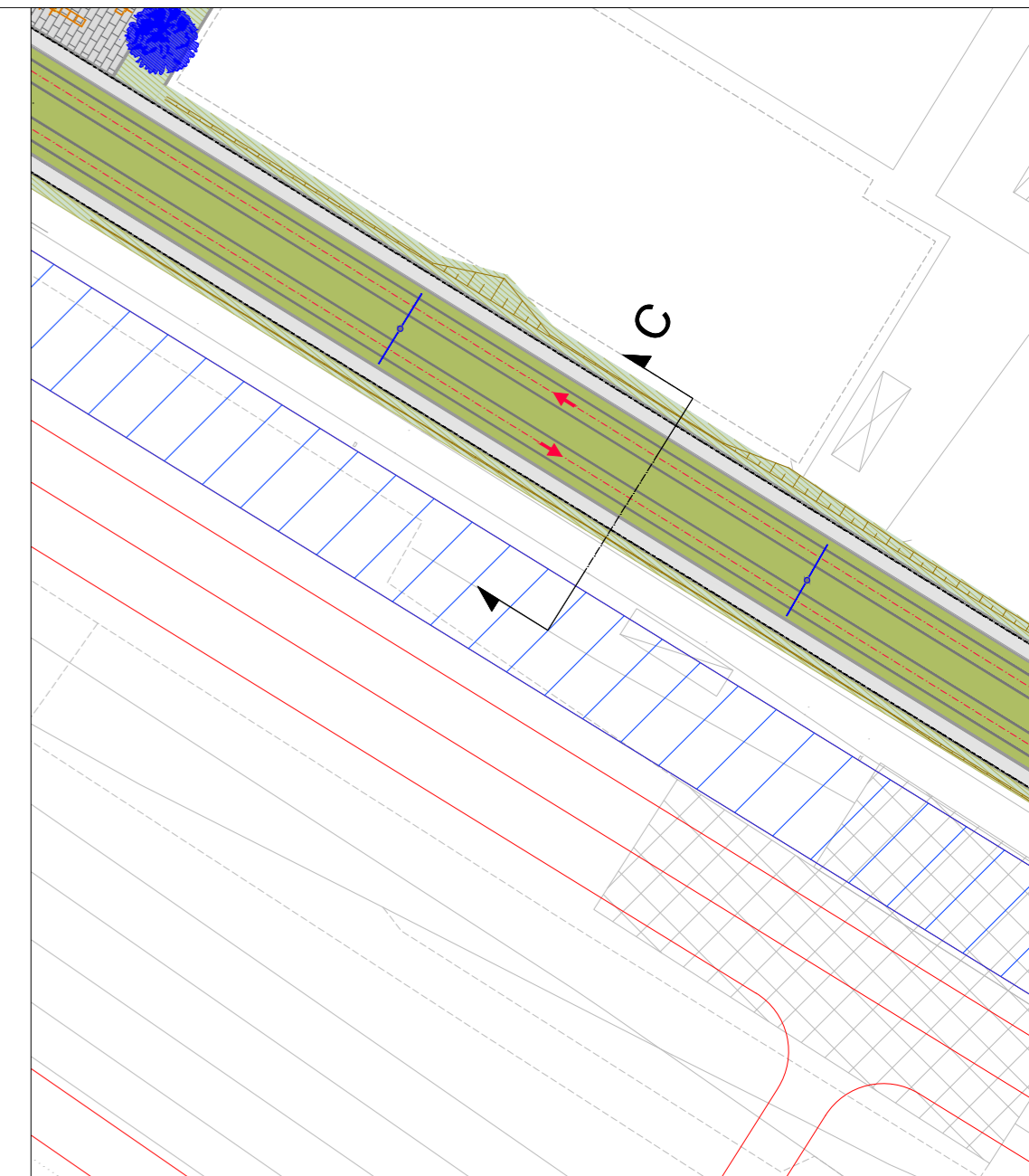
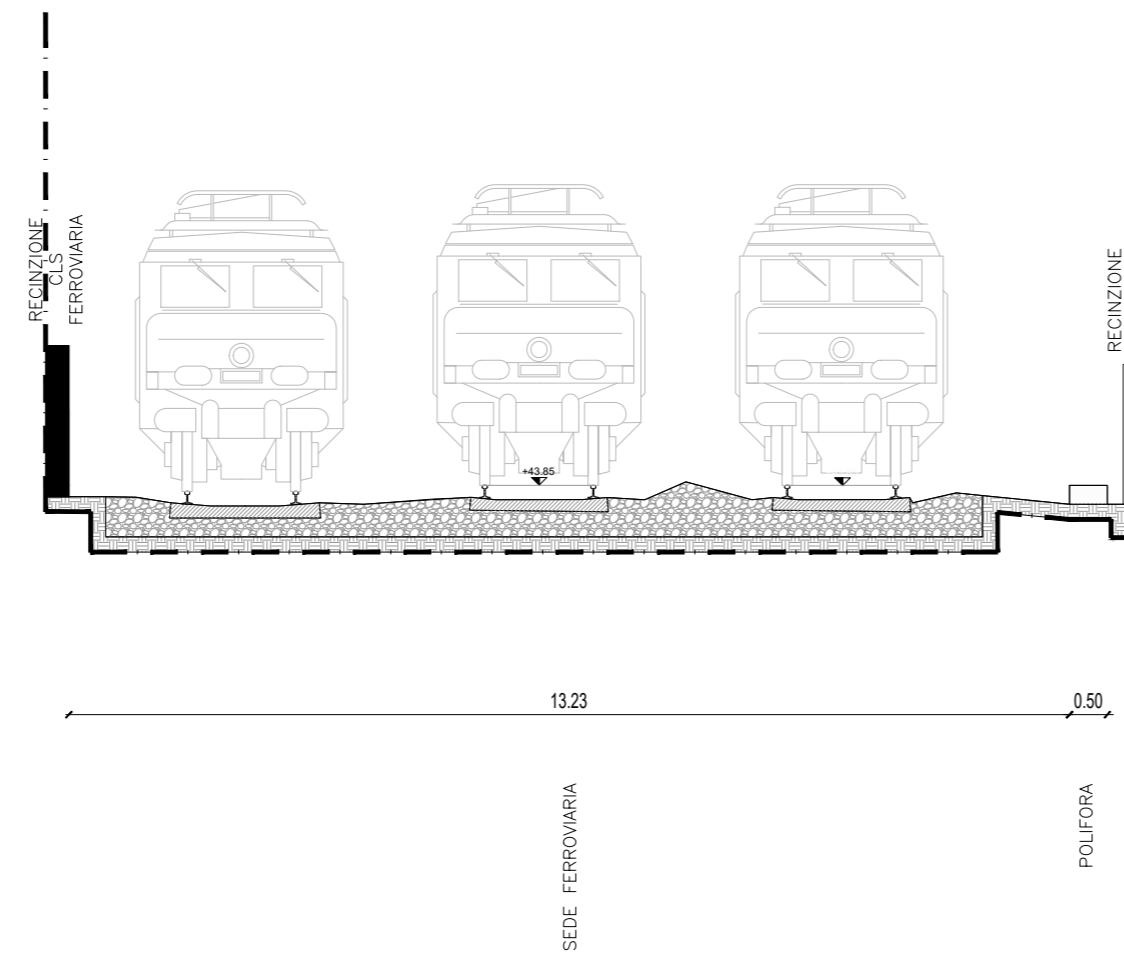


Stato di fatto

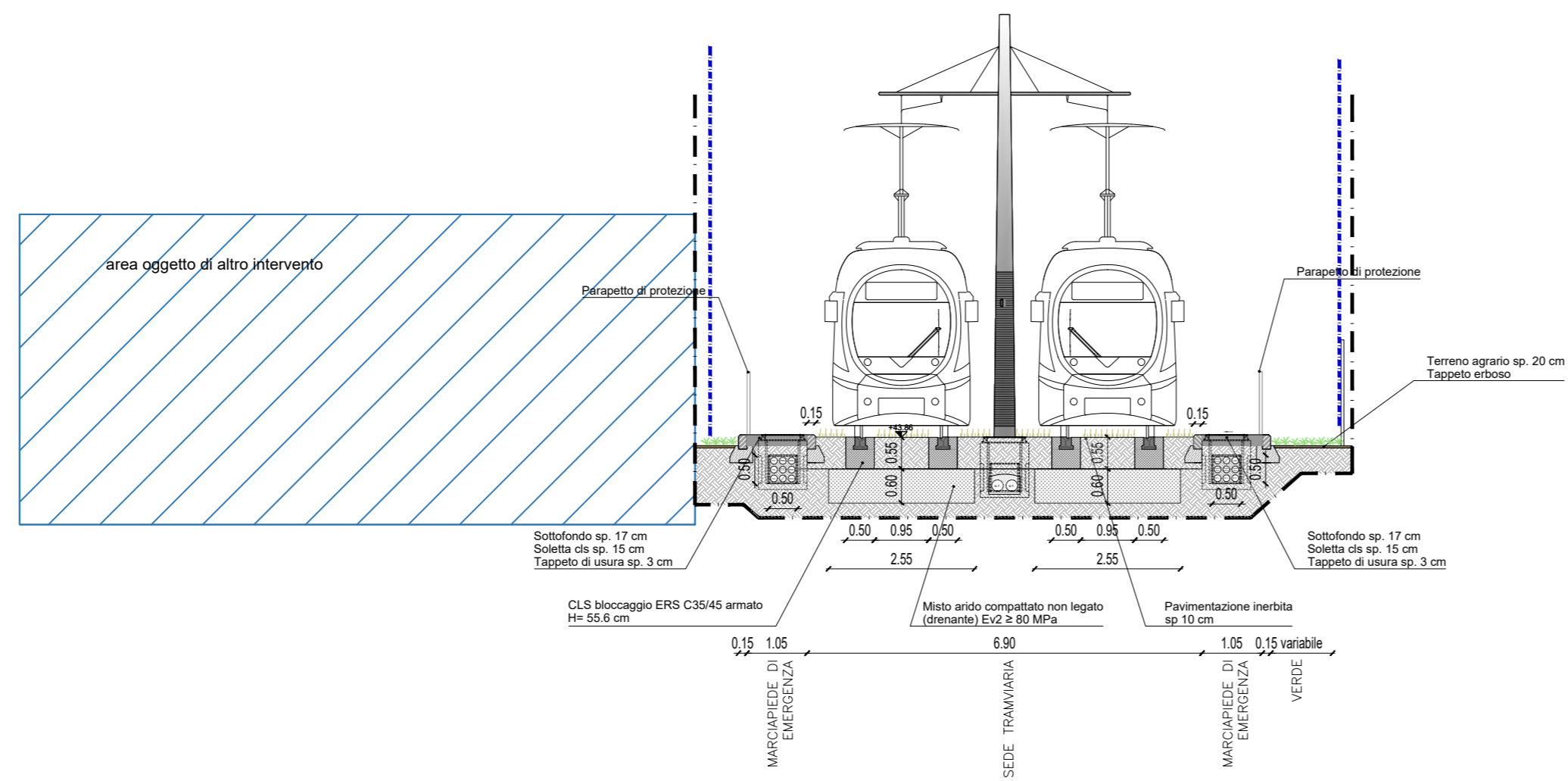


Stato di progetto

Sez. C - Area OGR

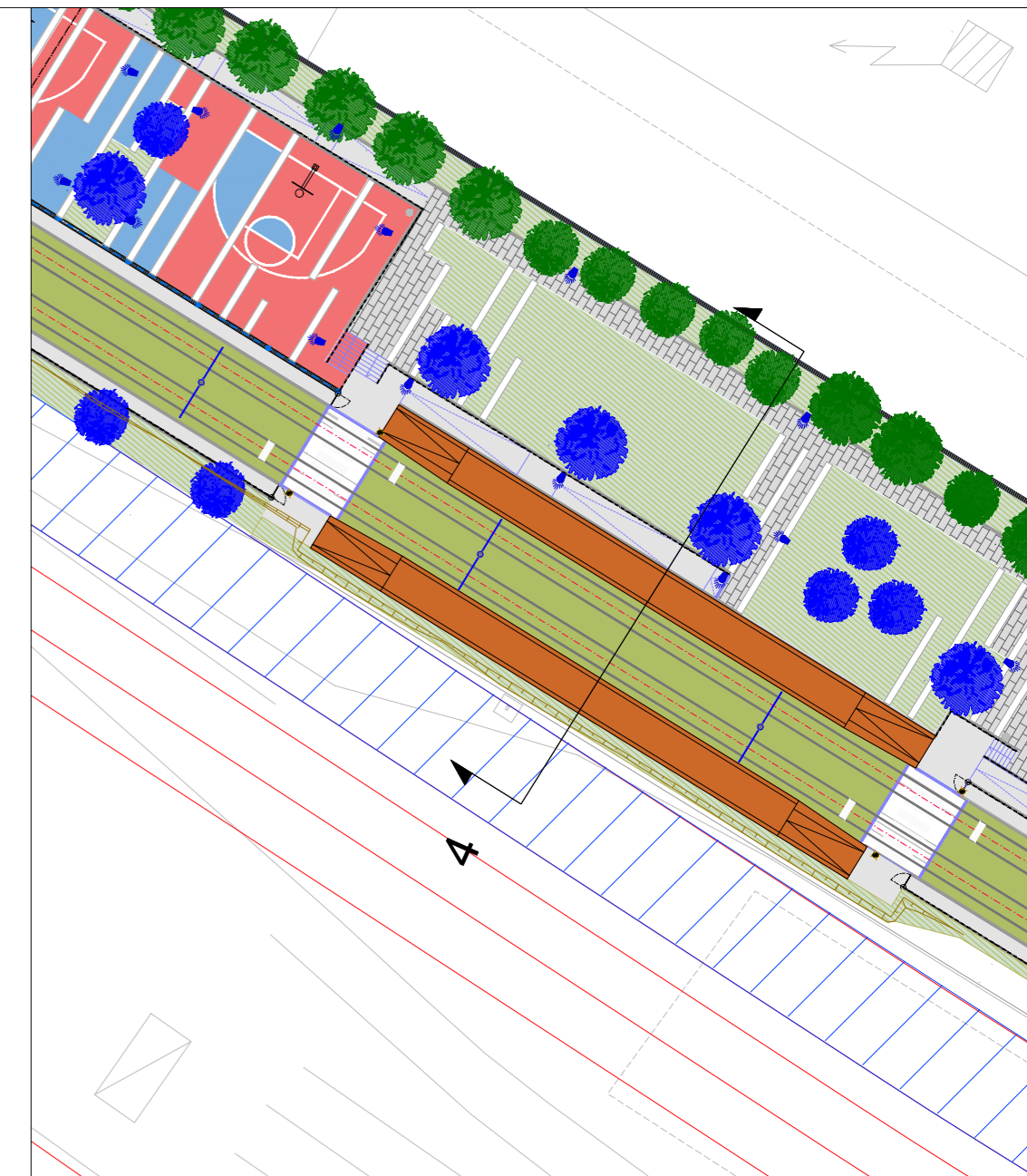


Stato di fatto

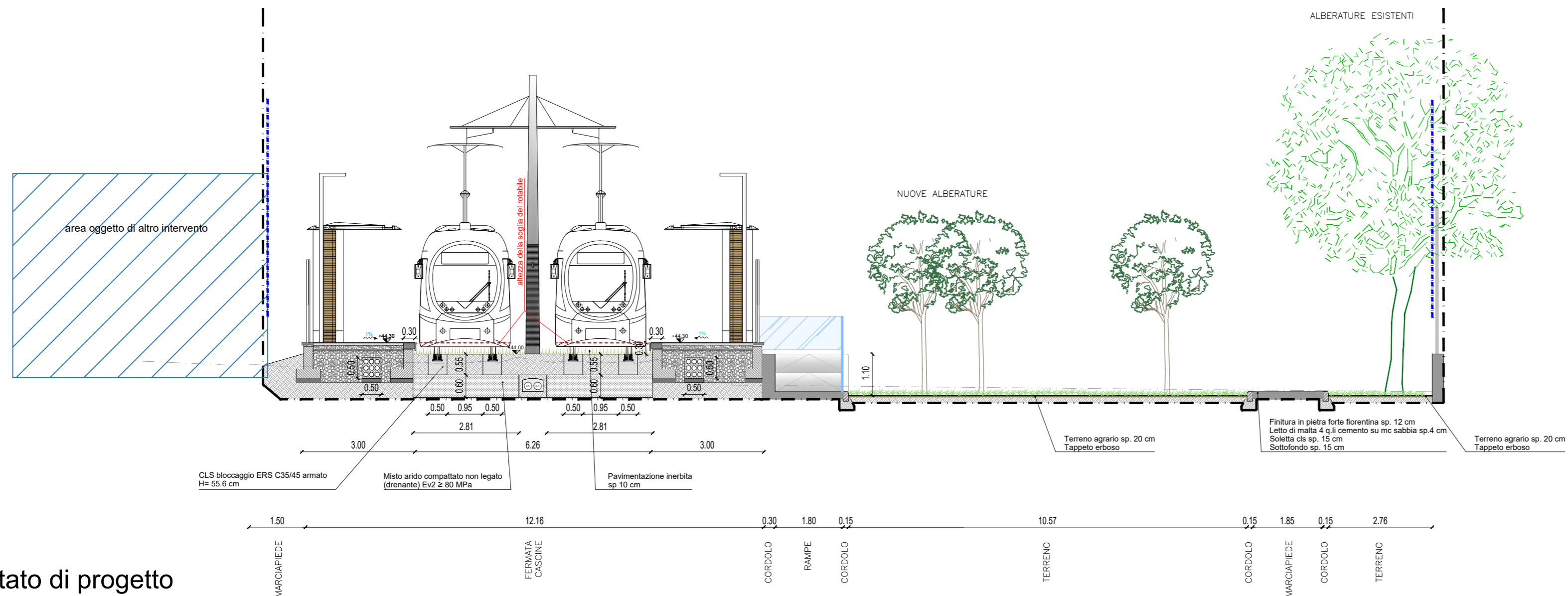


Stato di progetto

Sez. 4 - Fermata Cascine

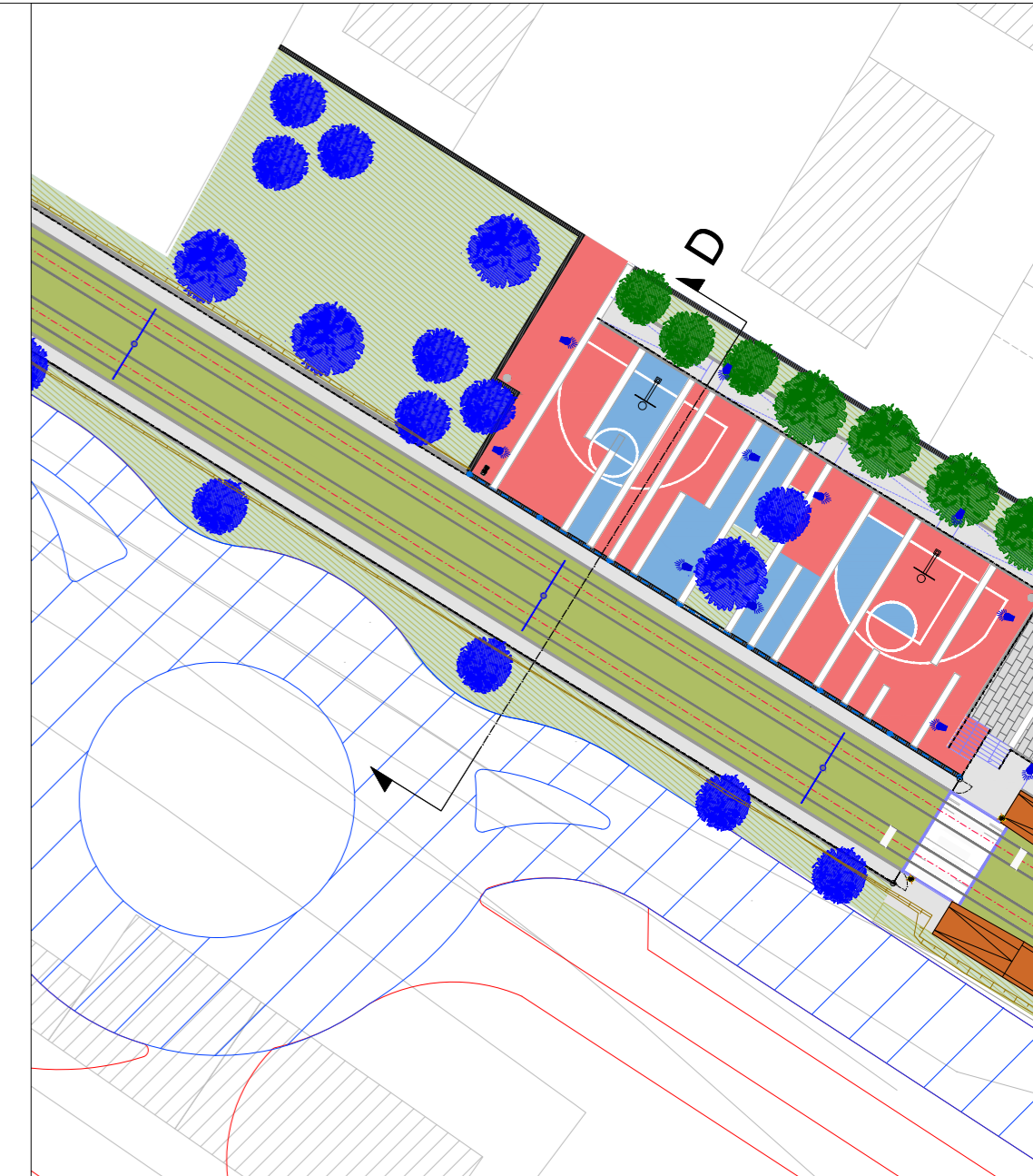
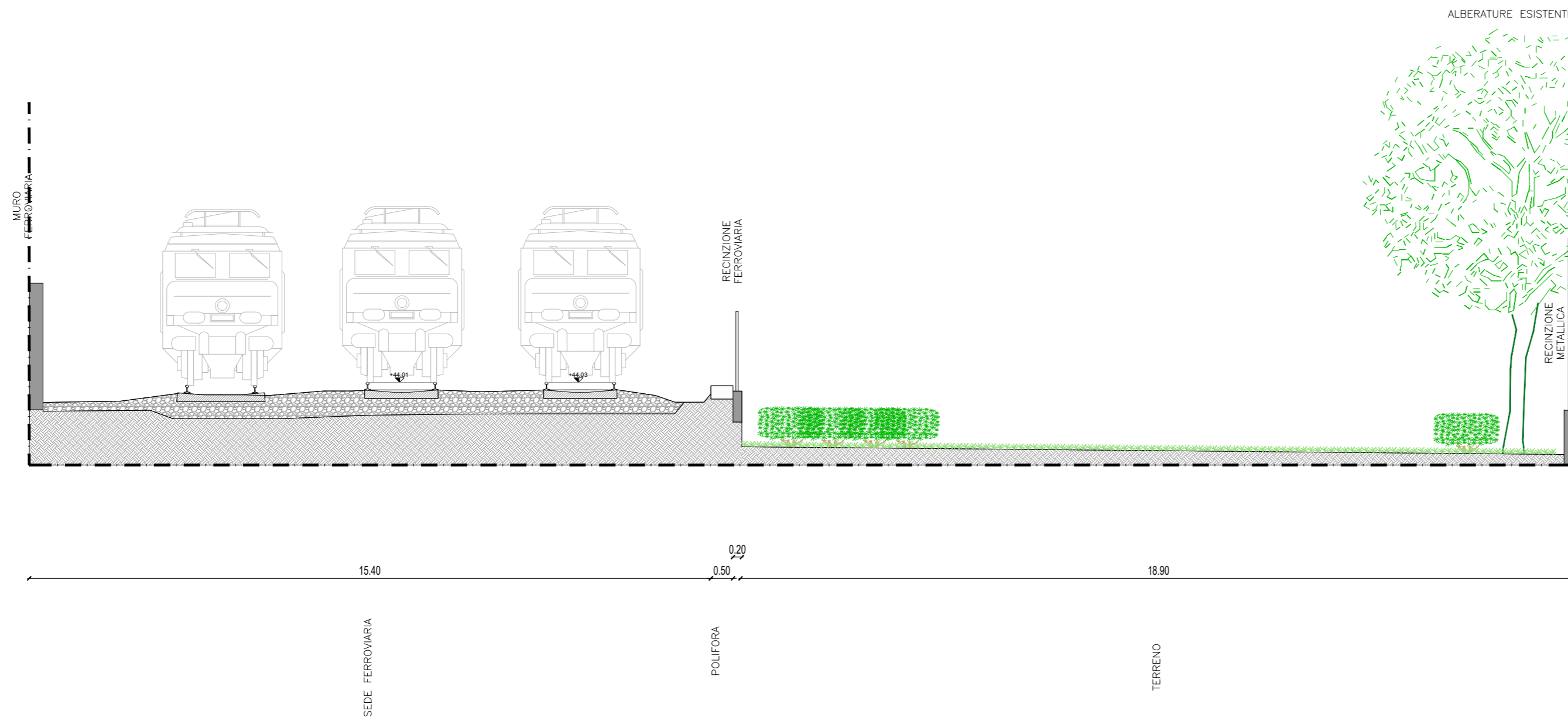


Stato di fatto

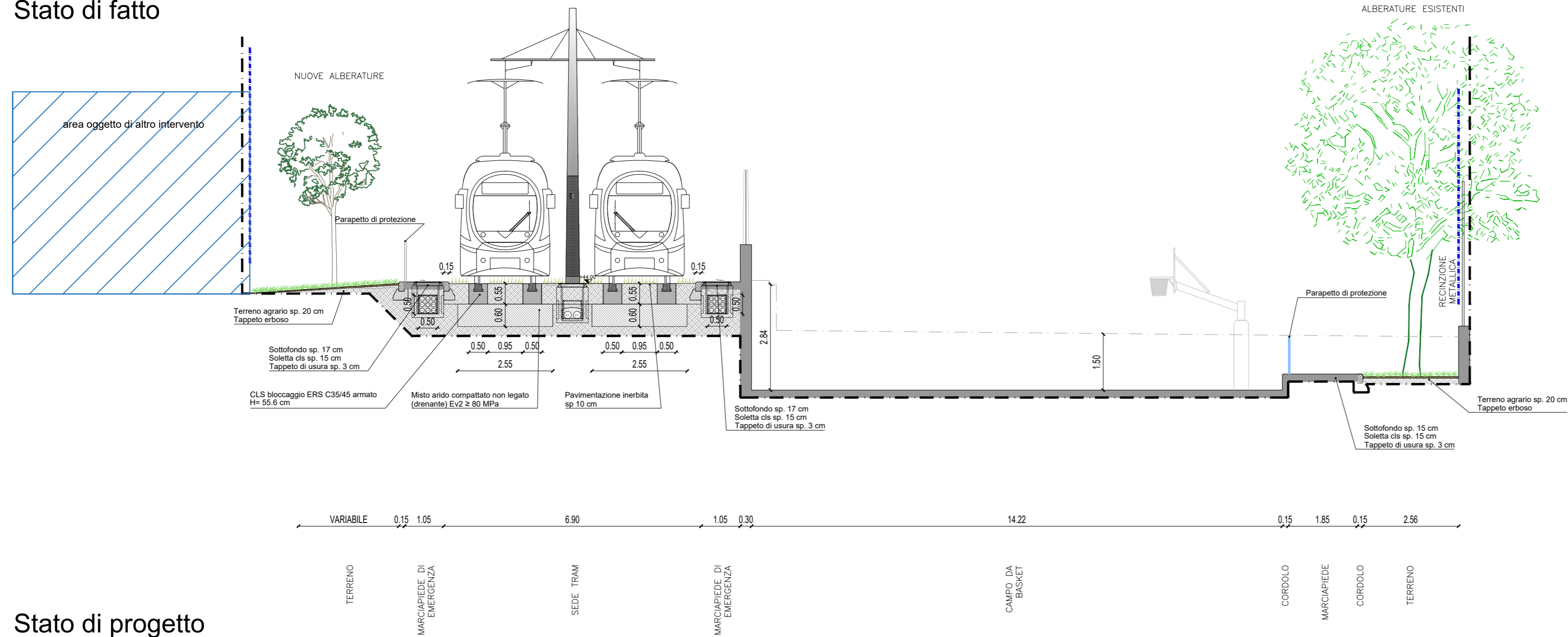


Stato di progetto

Sez. D - Area Cascine



Stato di fatto

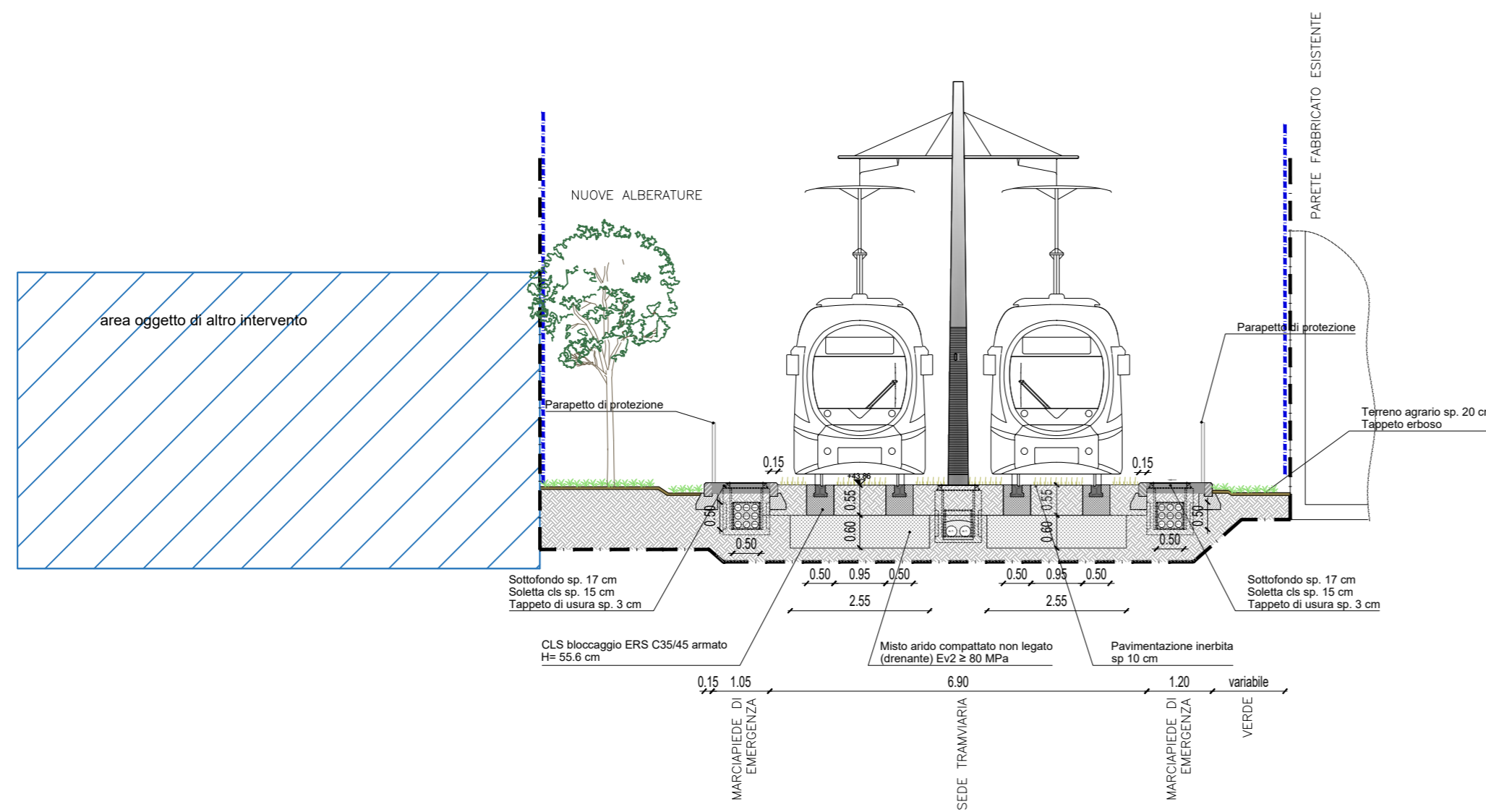


Stato di progetto

Sez. E - Area RFI via delle Cascine



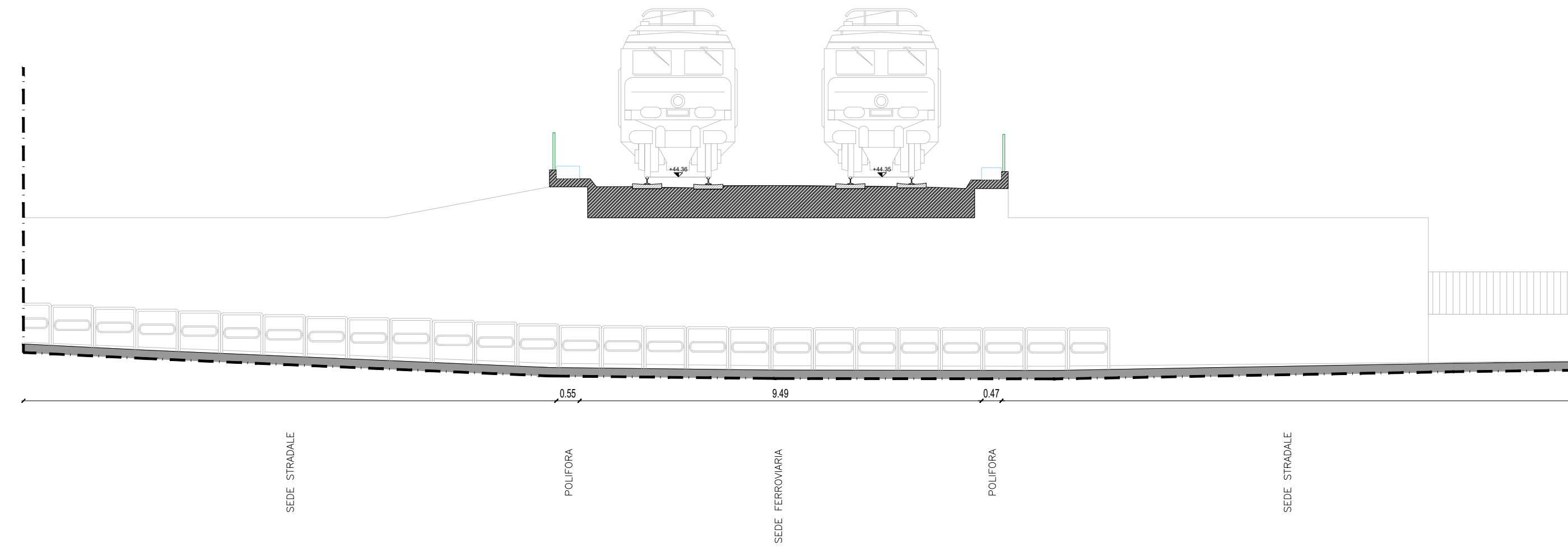
Stato di fatto



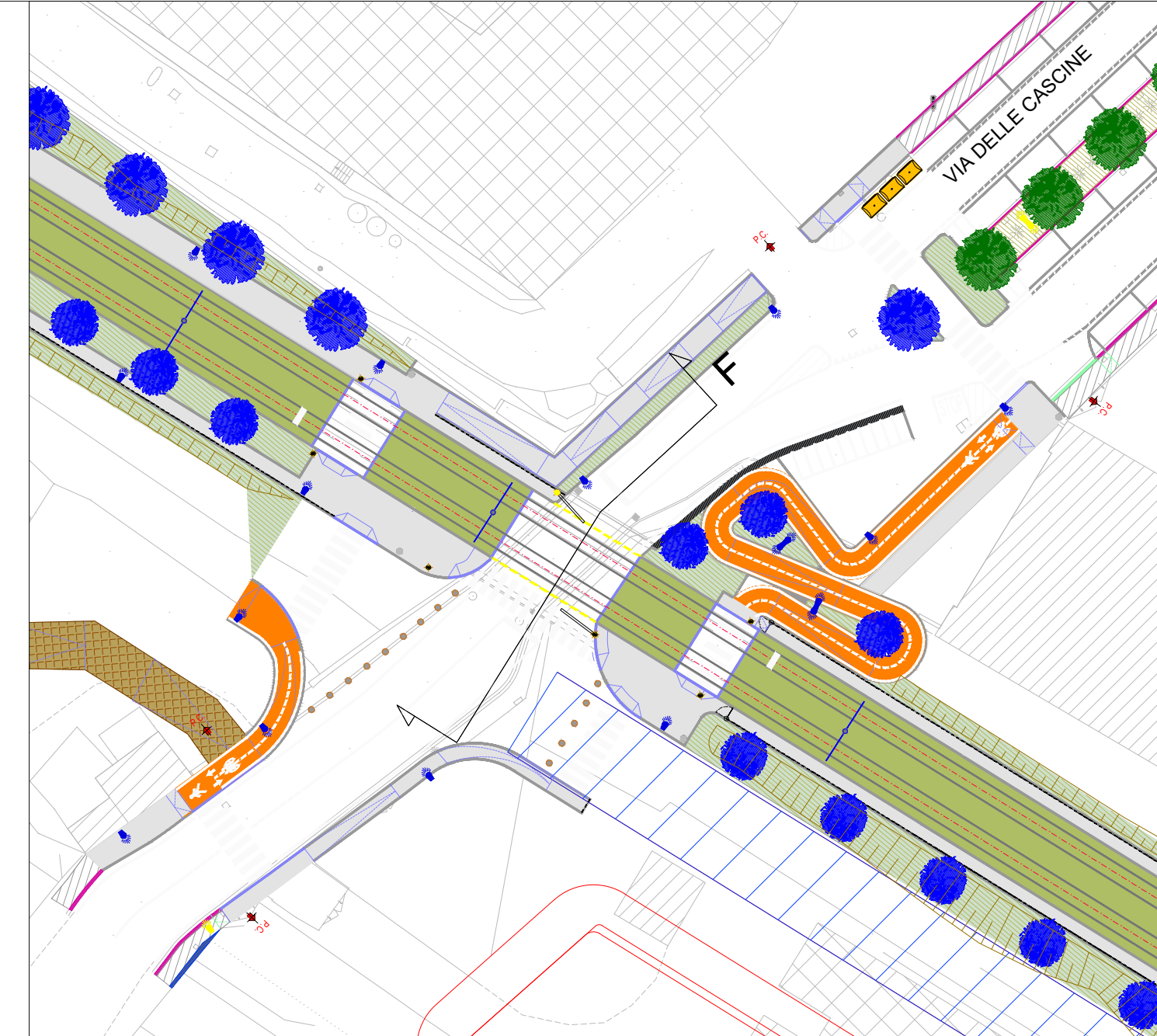
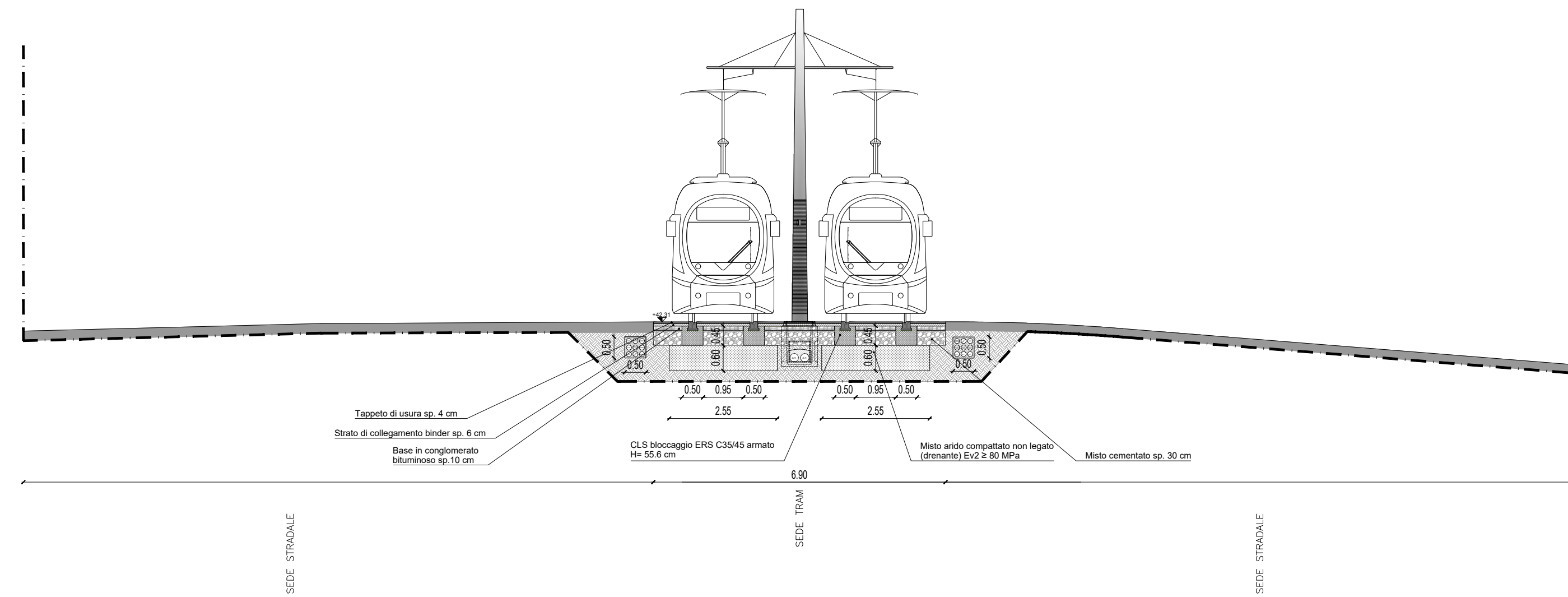
Stato di progetto

Sez. F - Via delle Cascine

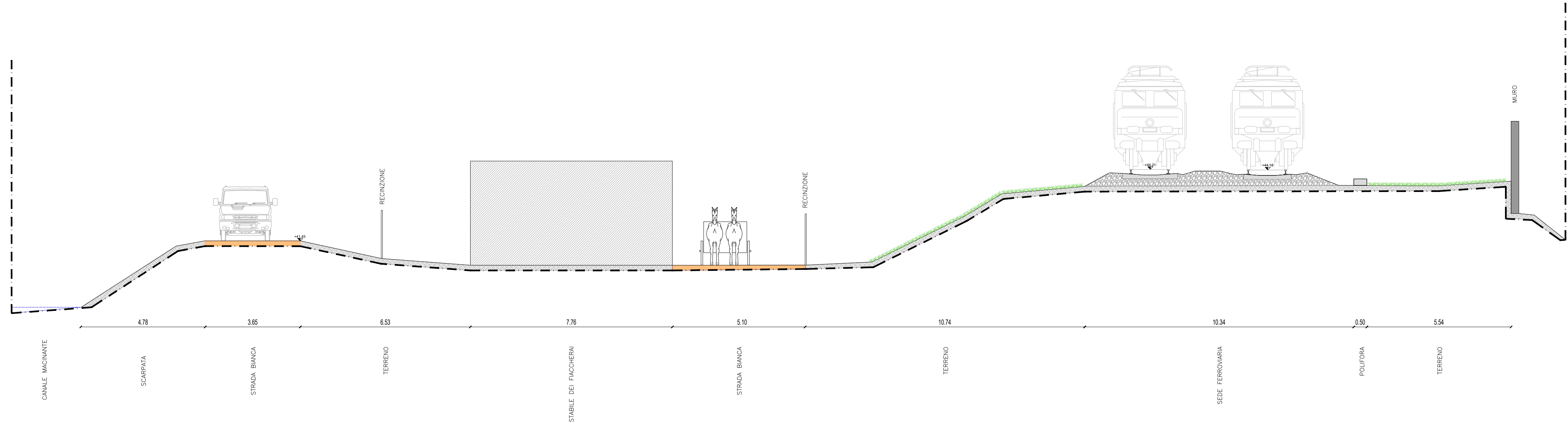
Stato di fatto



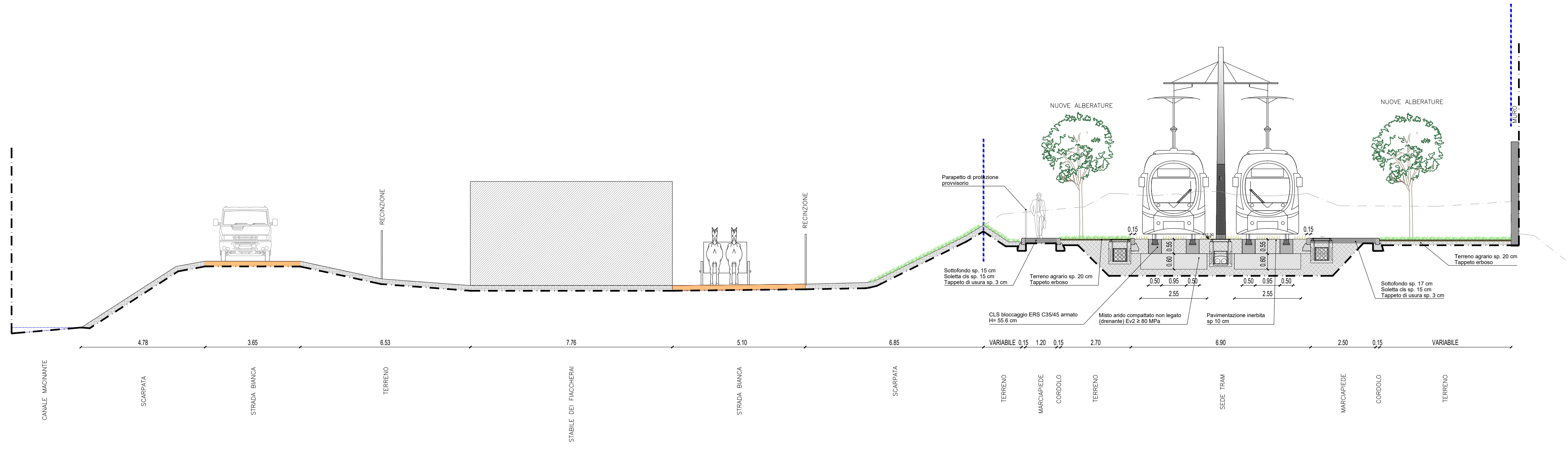
Stato di progetto



Sez. G - Area Manifattura Tabacchi



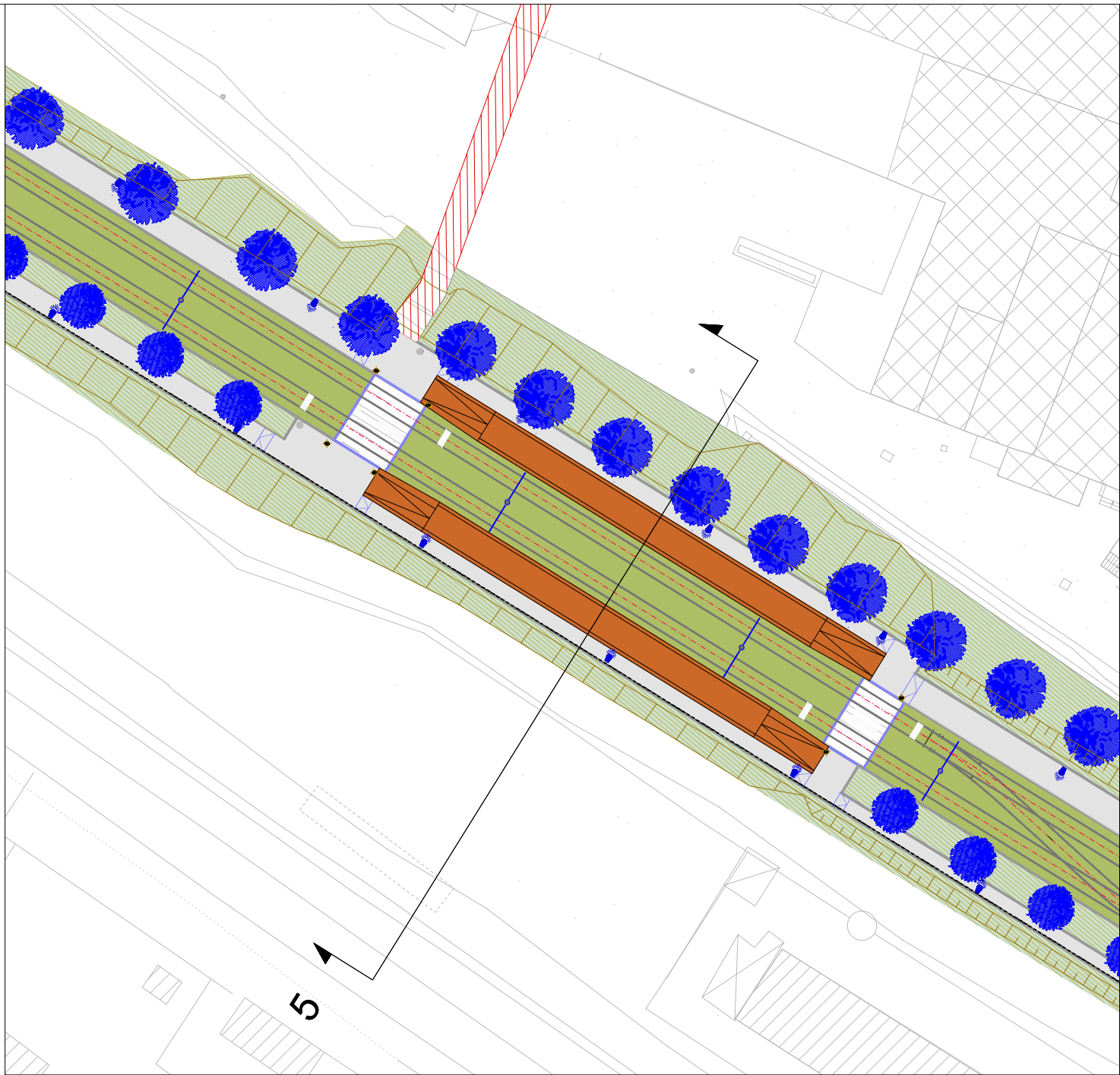
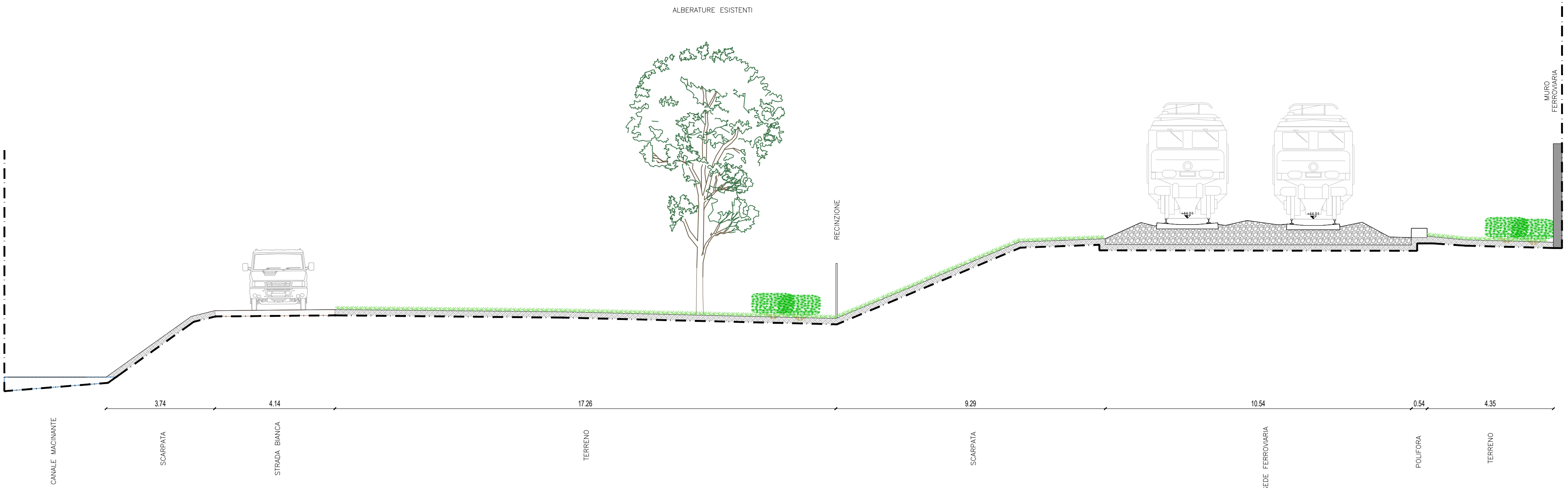
Stato di fatto



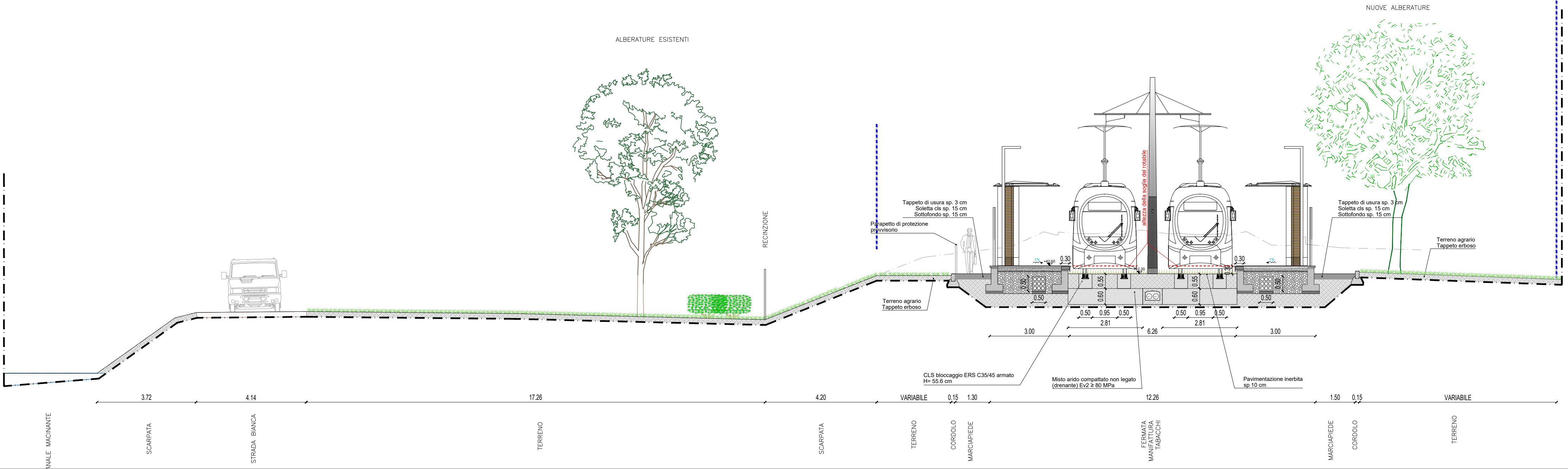
Stato di progetto



Sez. 5 - Fermata Manifattura Tabacchi

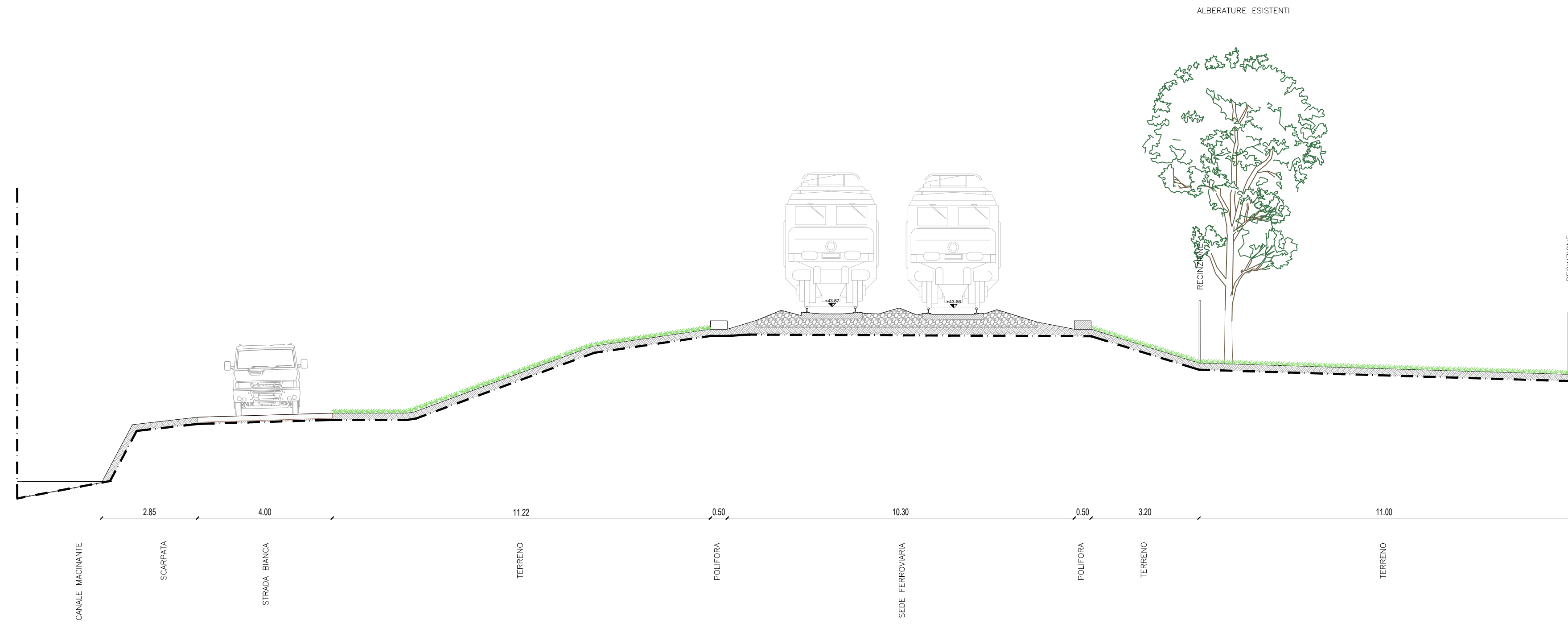


Stato di fatto

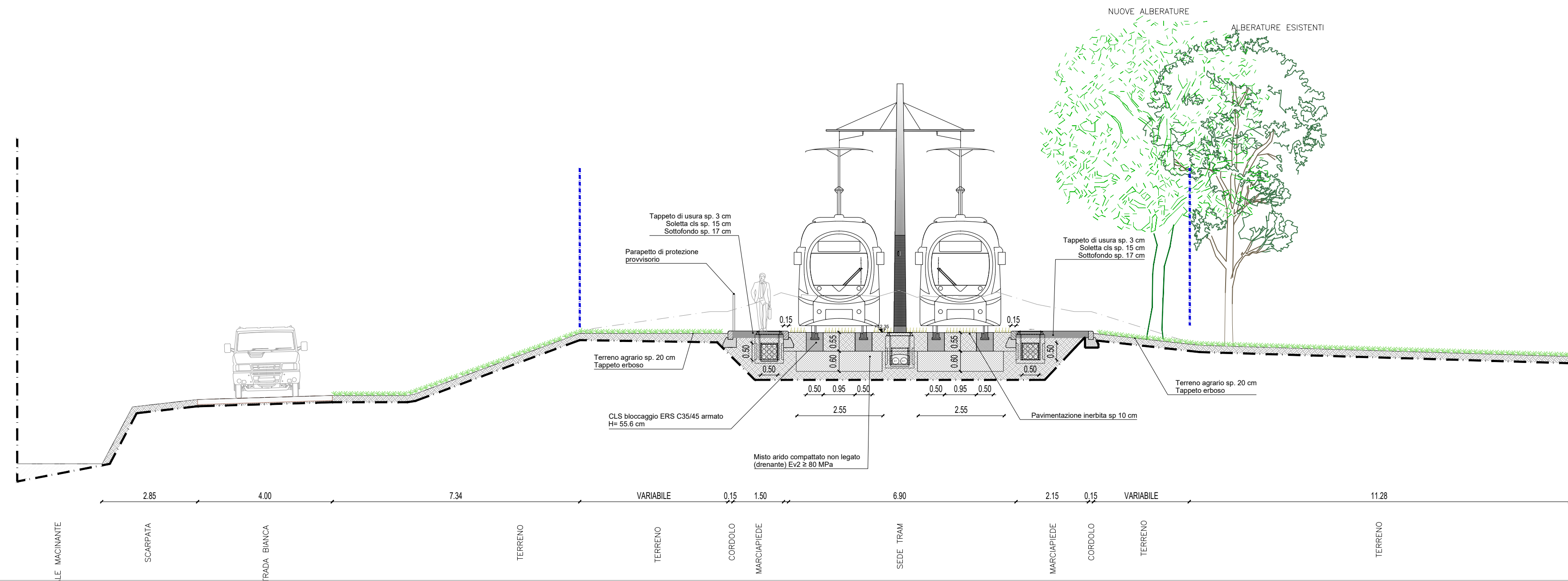


Stato di progetto

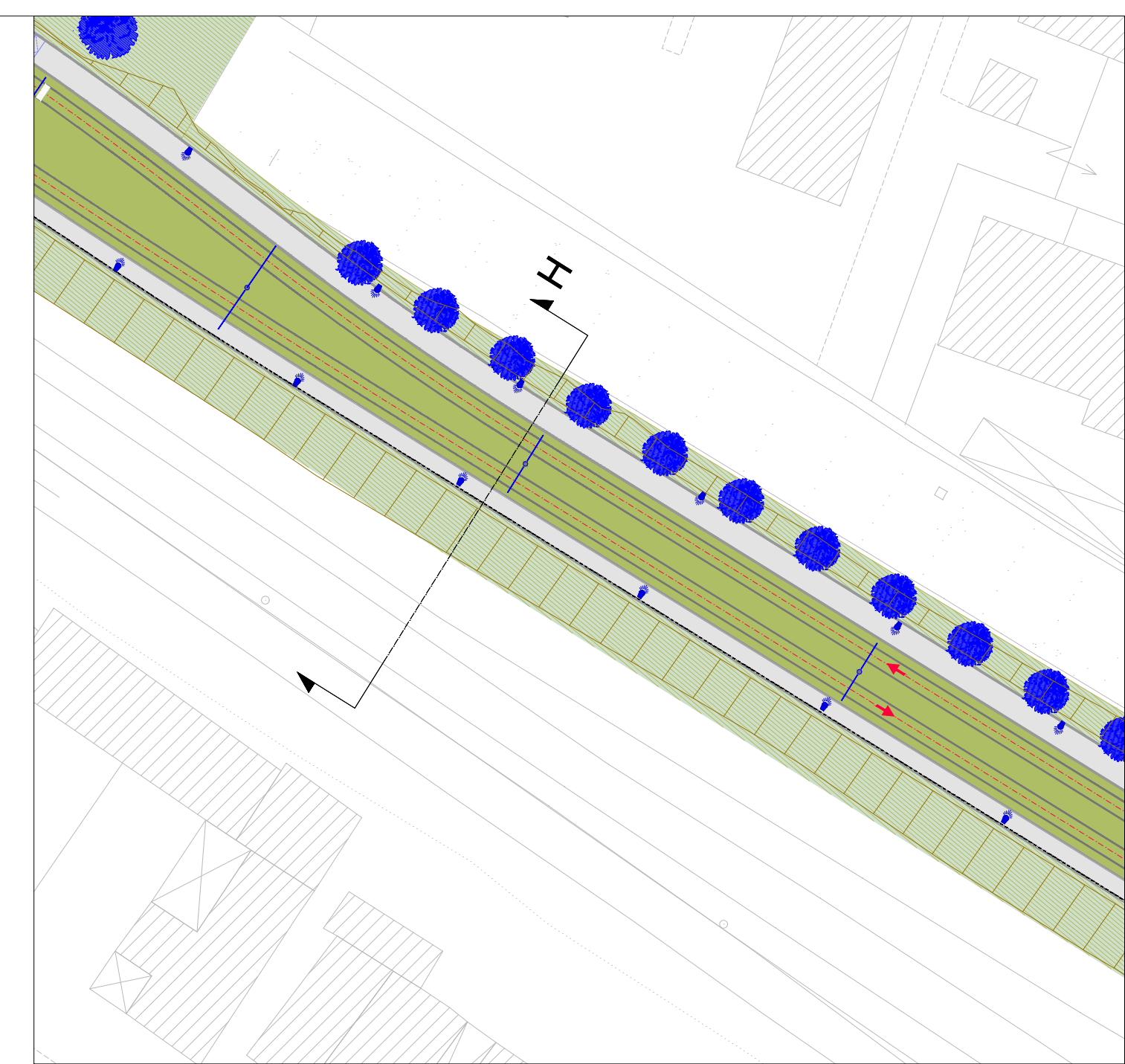
Sez. H - Area Pergolesi



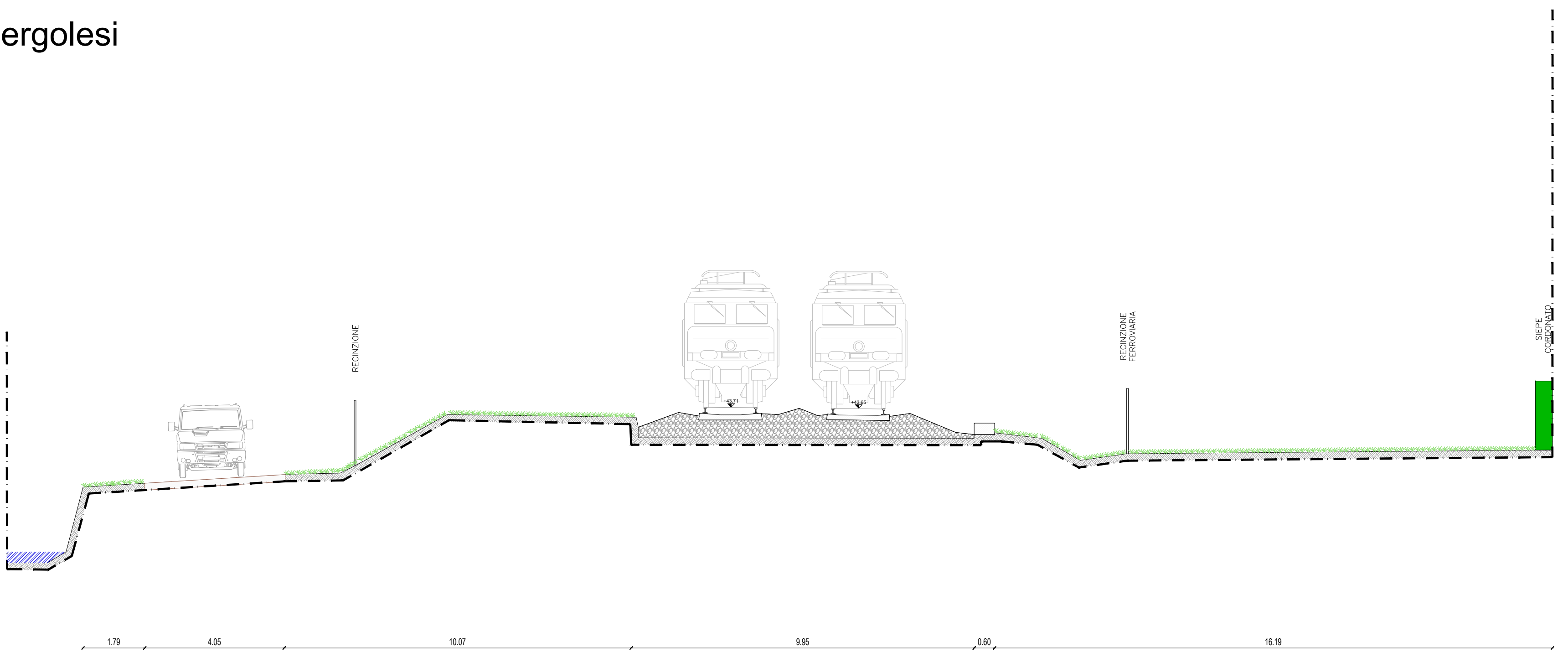
Stato di fatto



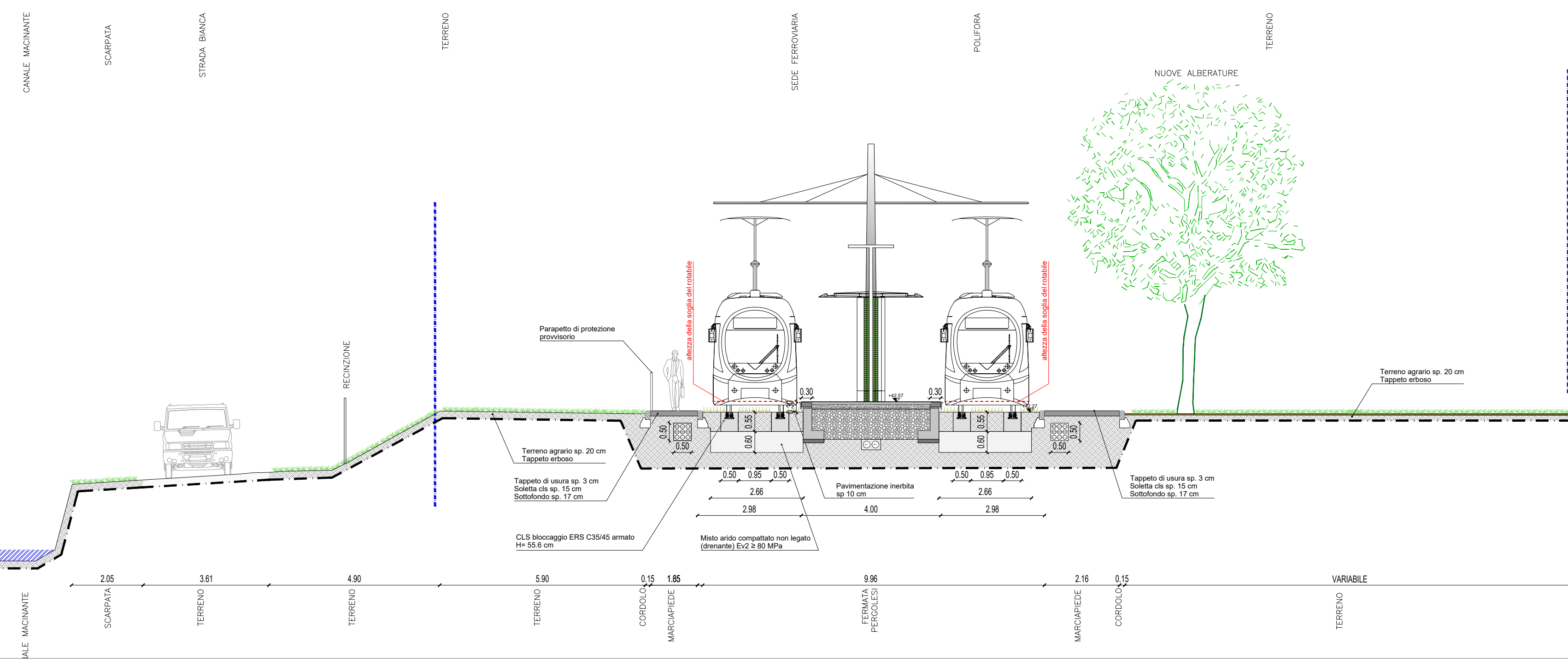
Stato di progetto



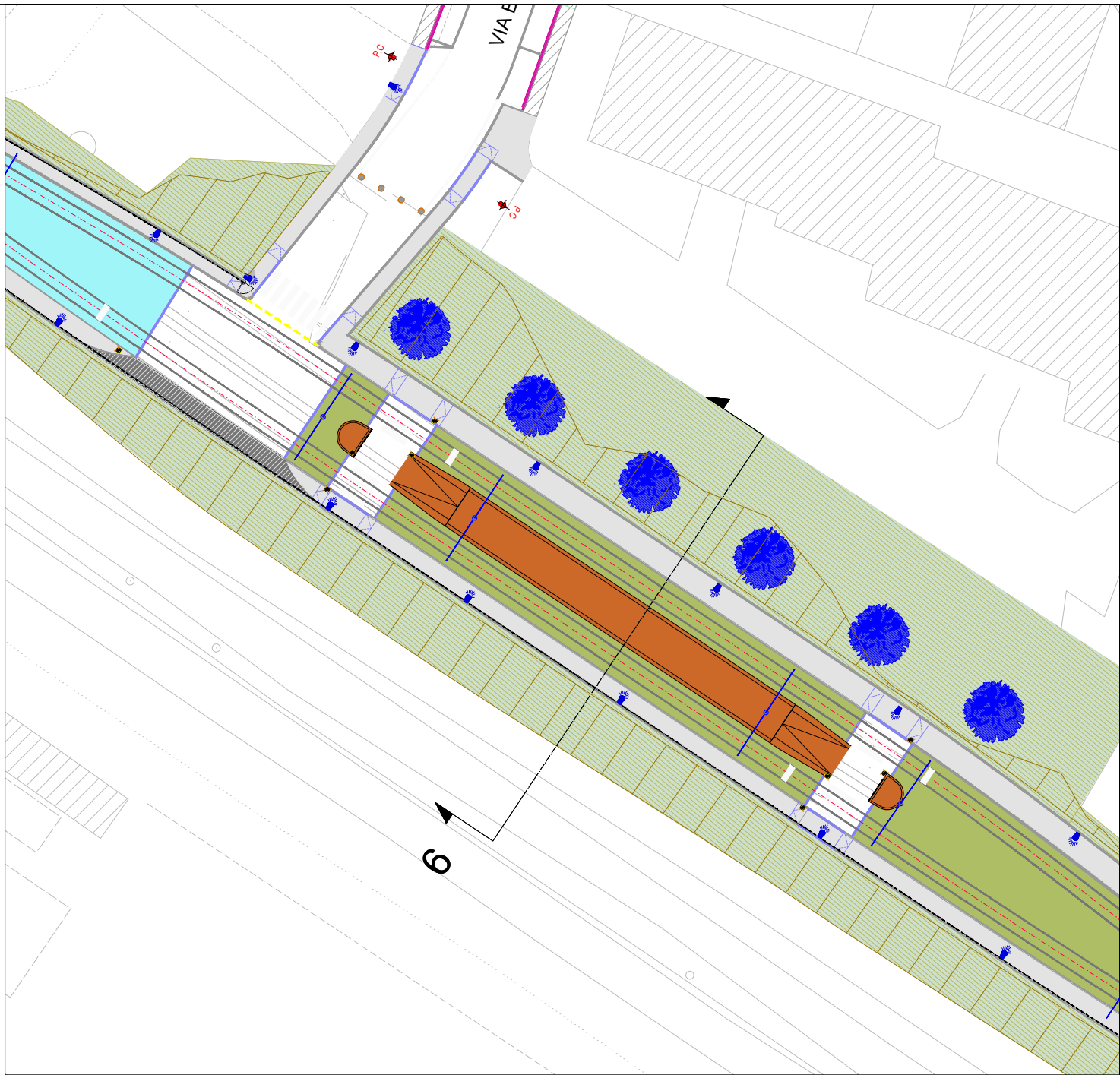
Sez. 6 - Fermata Pergolesi



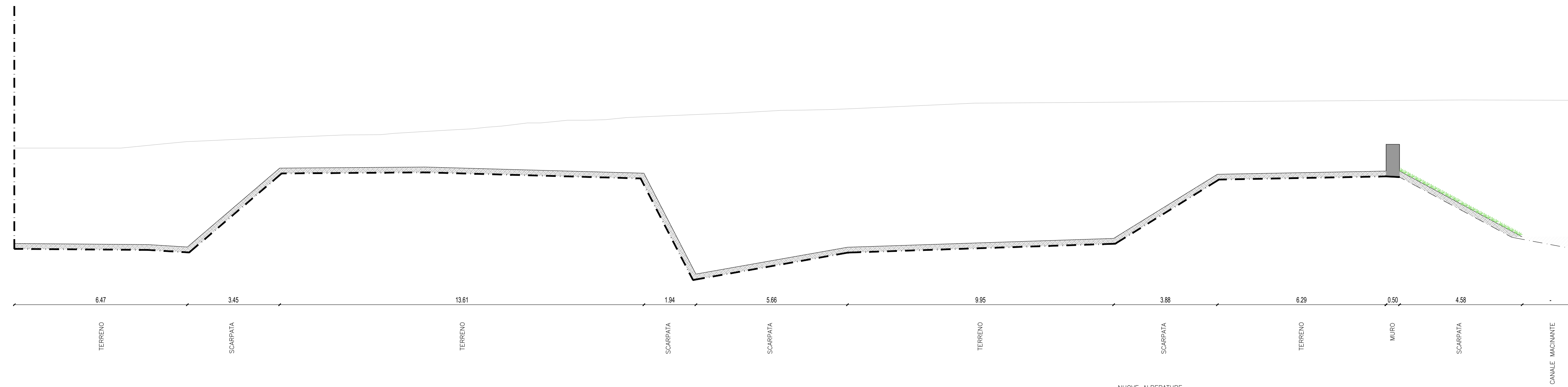
Stato di fatto



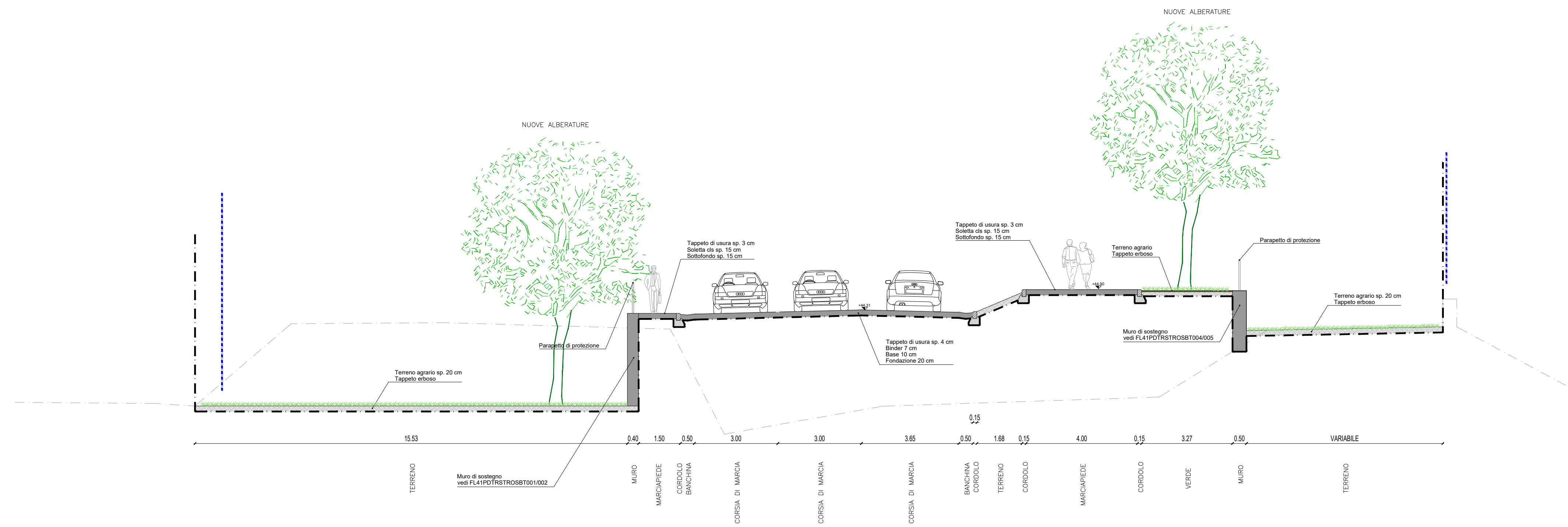
Stato di progetto



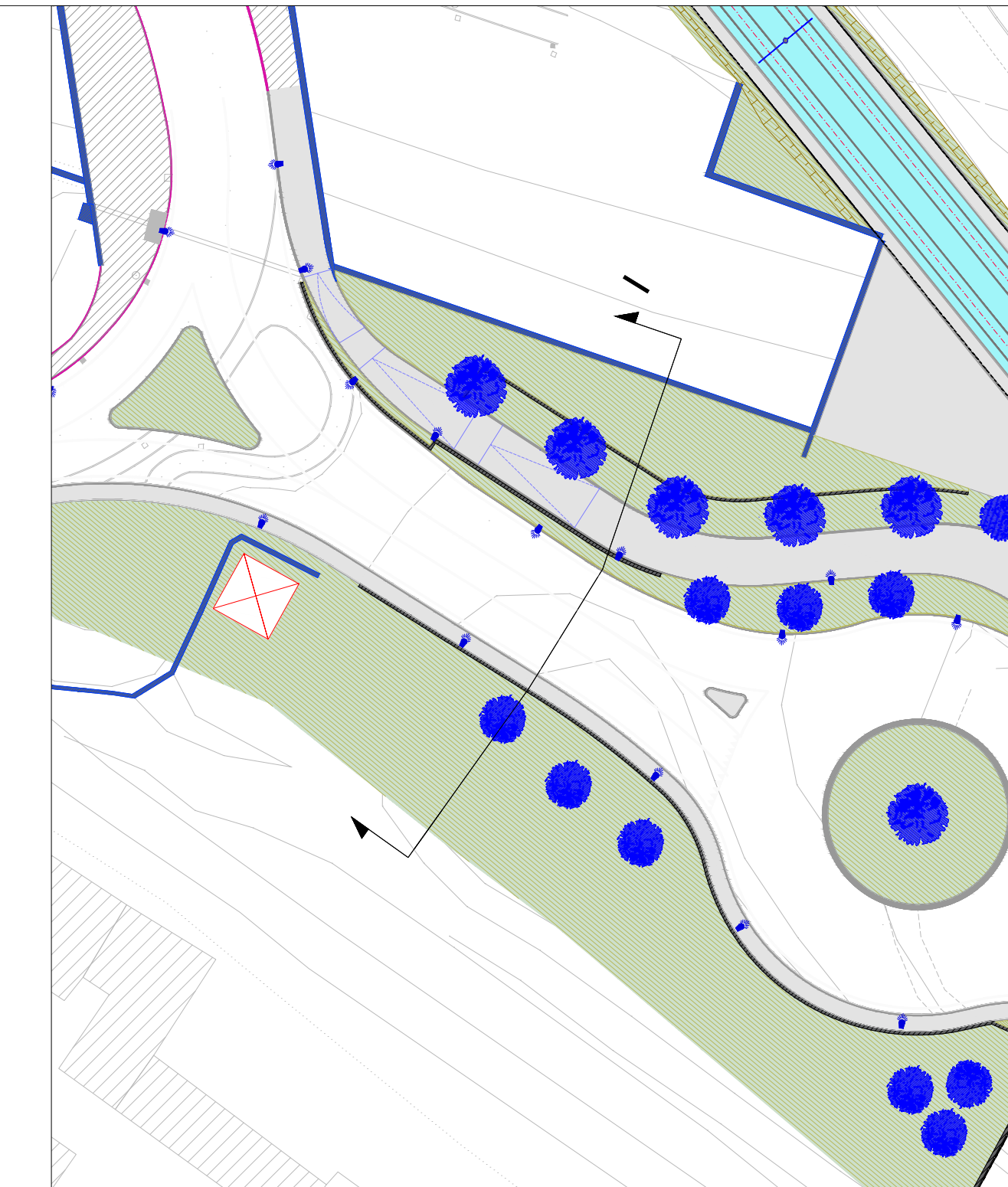
Sez. I



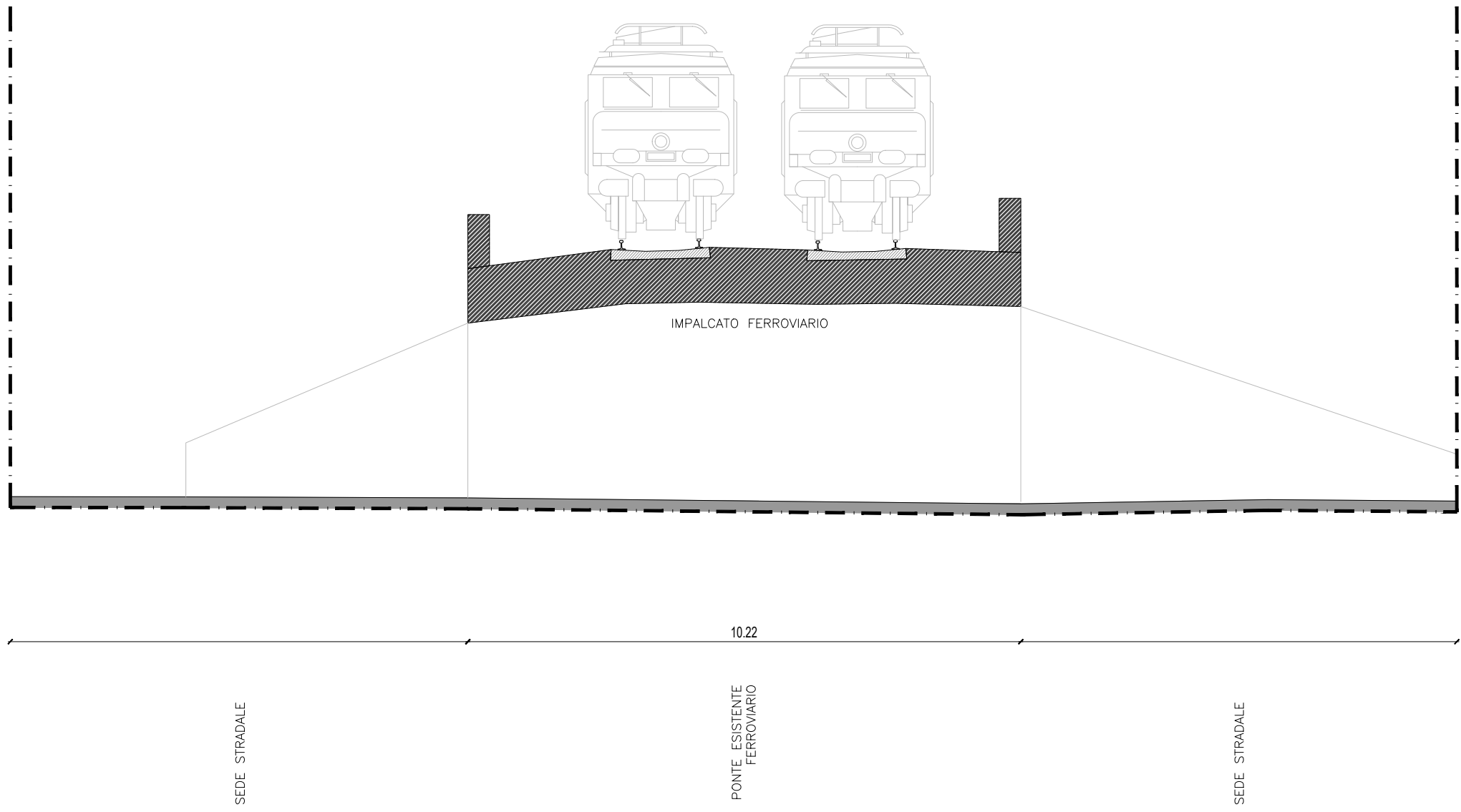
Stato di fatto



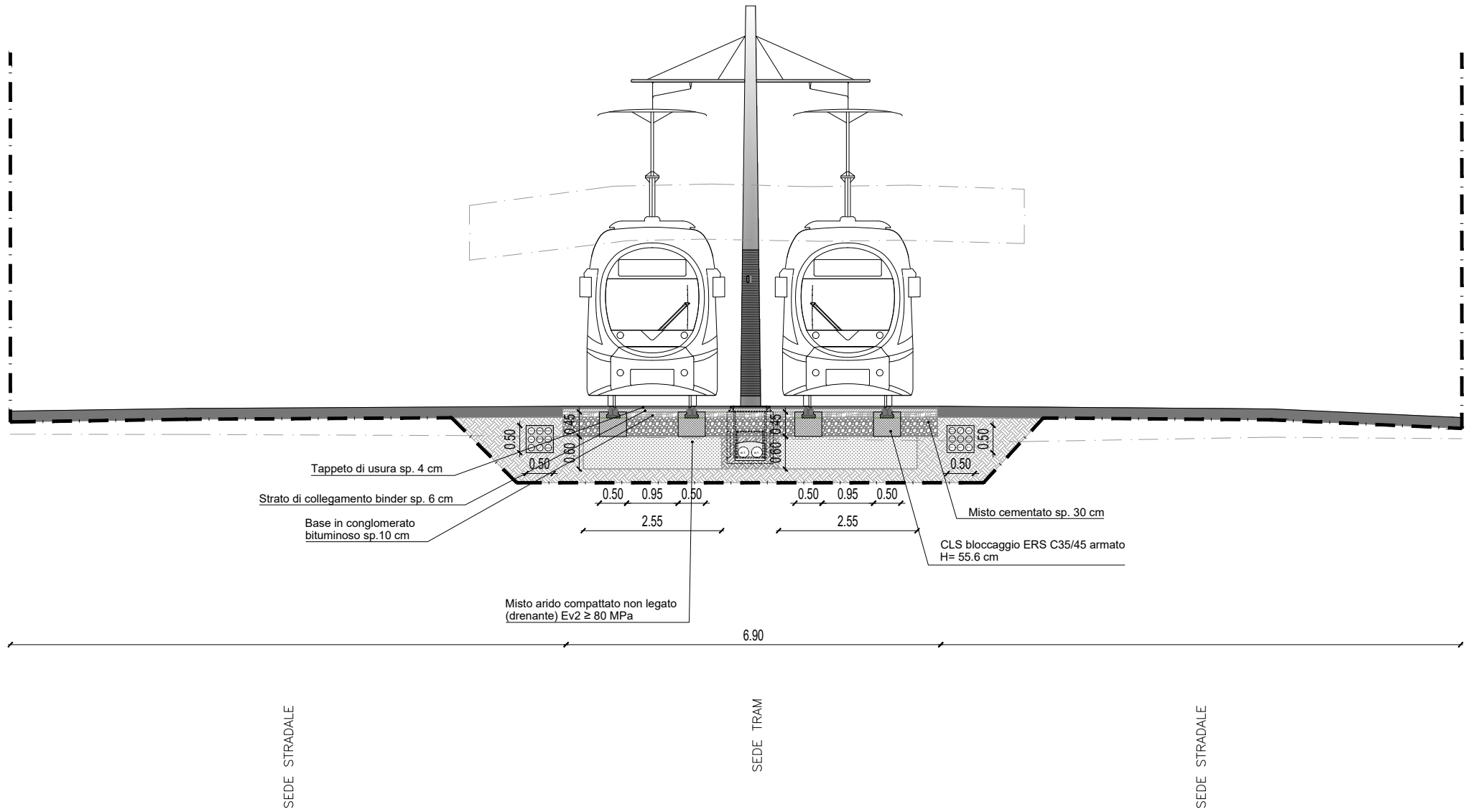
Stato di progetto



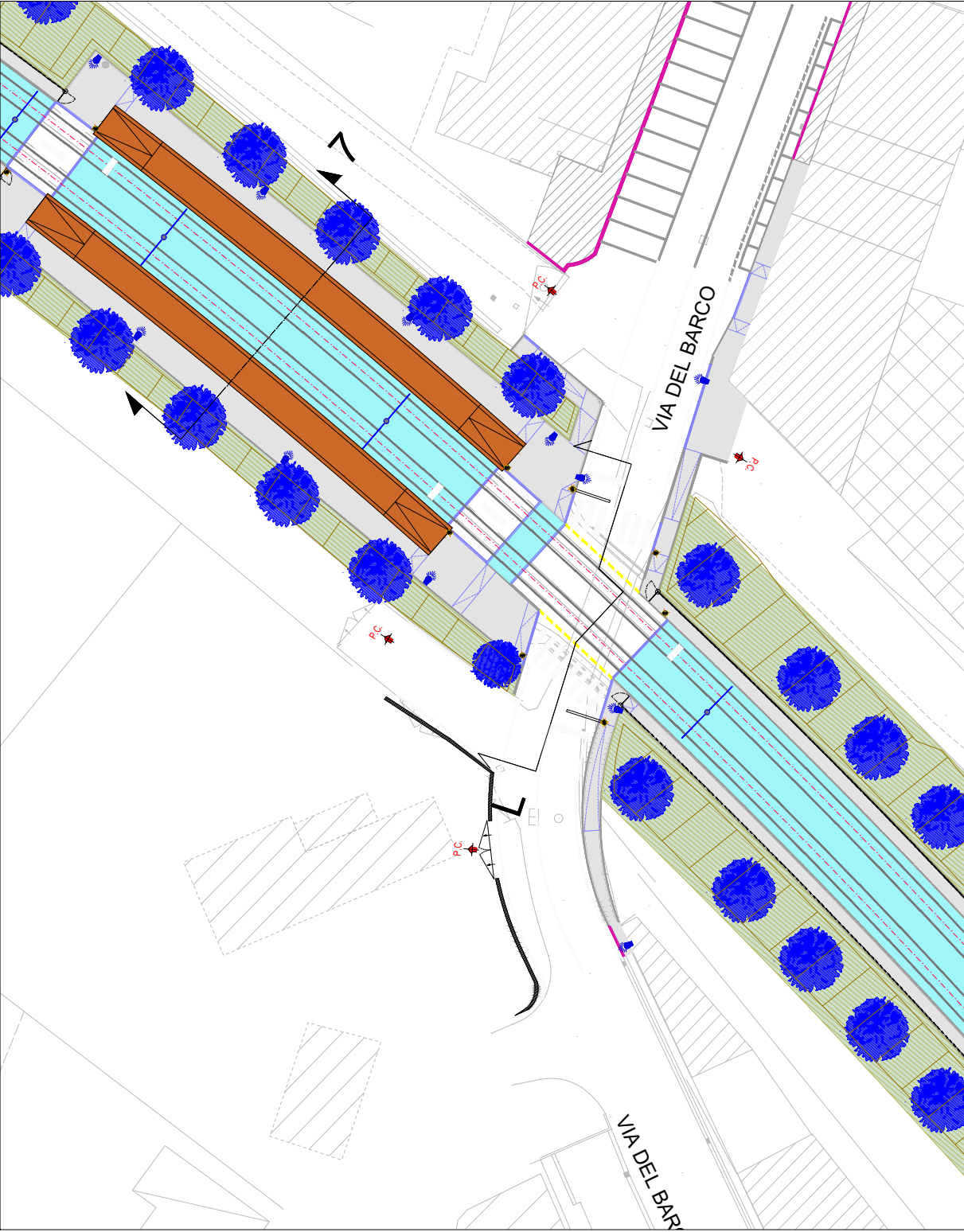
Sez. L - Barco 1



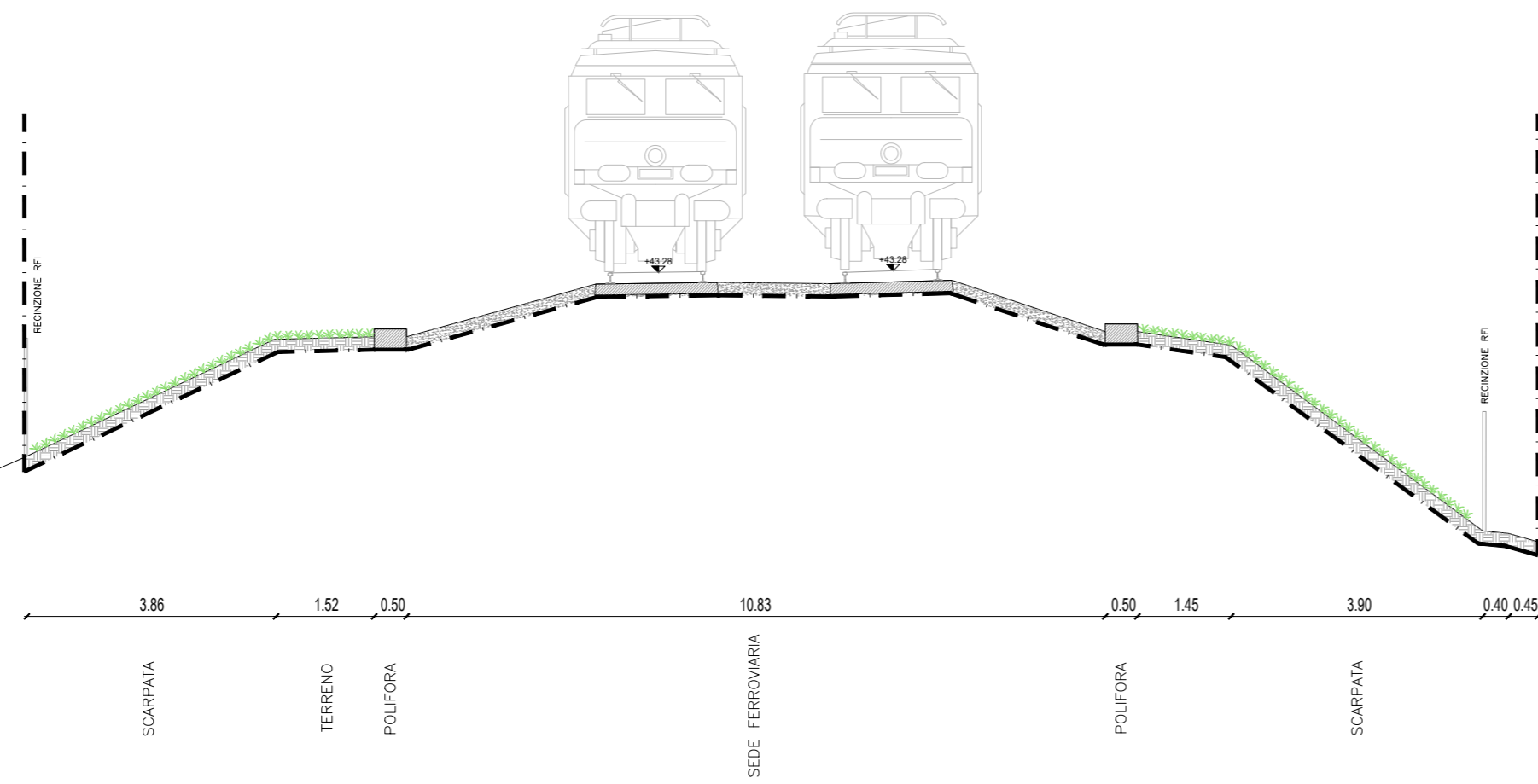
Stato di fatto



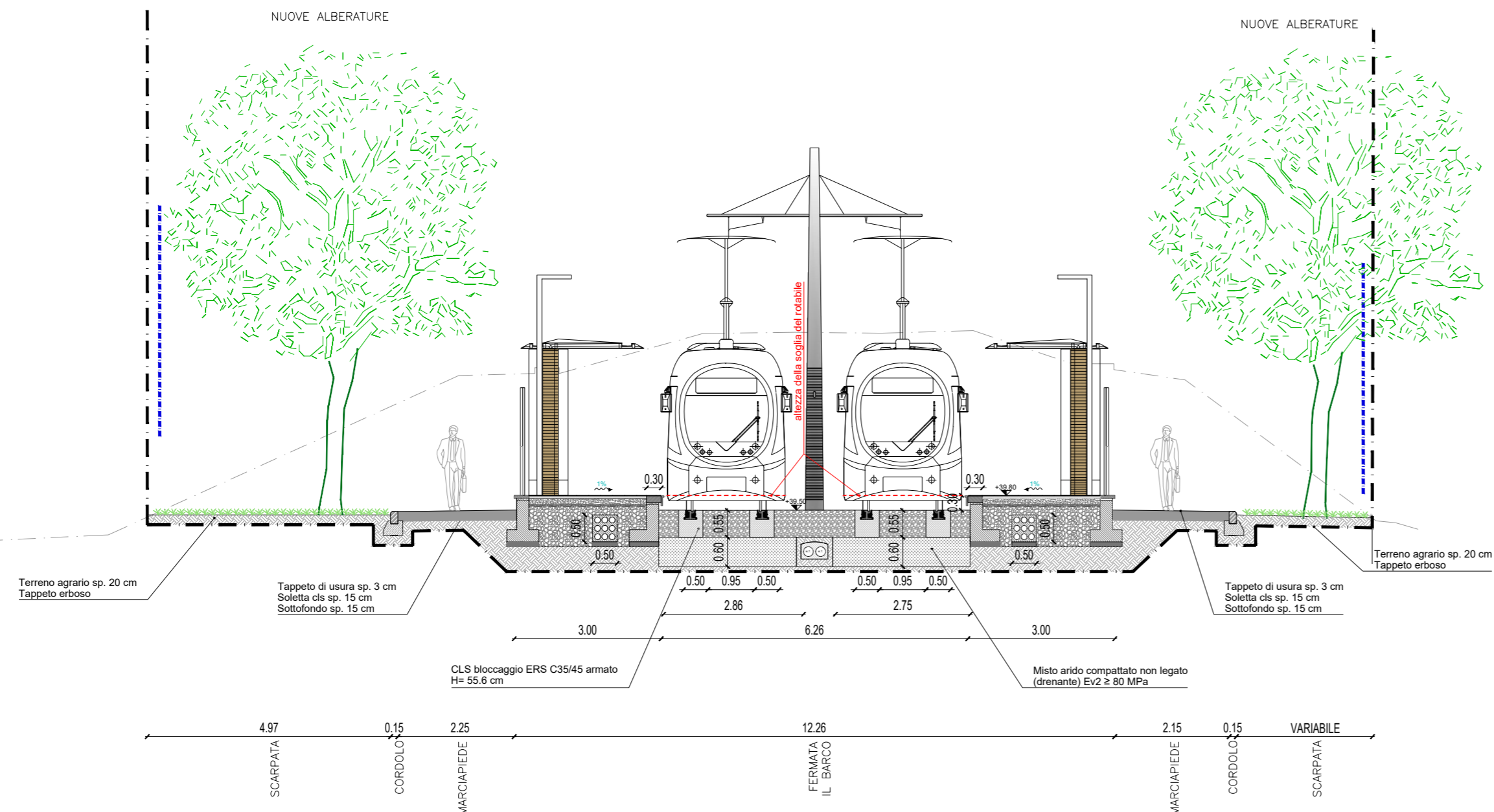
Stato di progetto



Sez. 7 - Fermata Il Barco

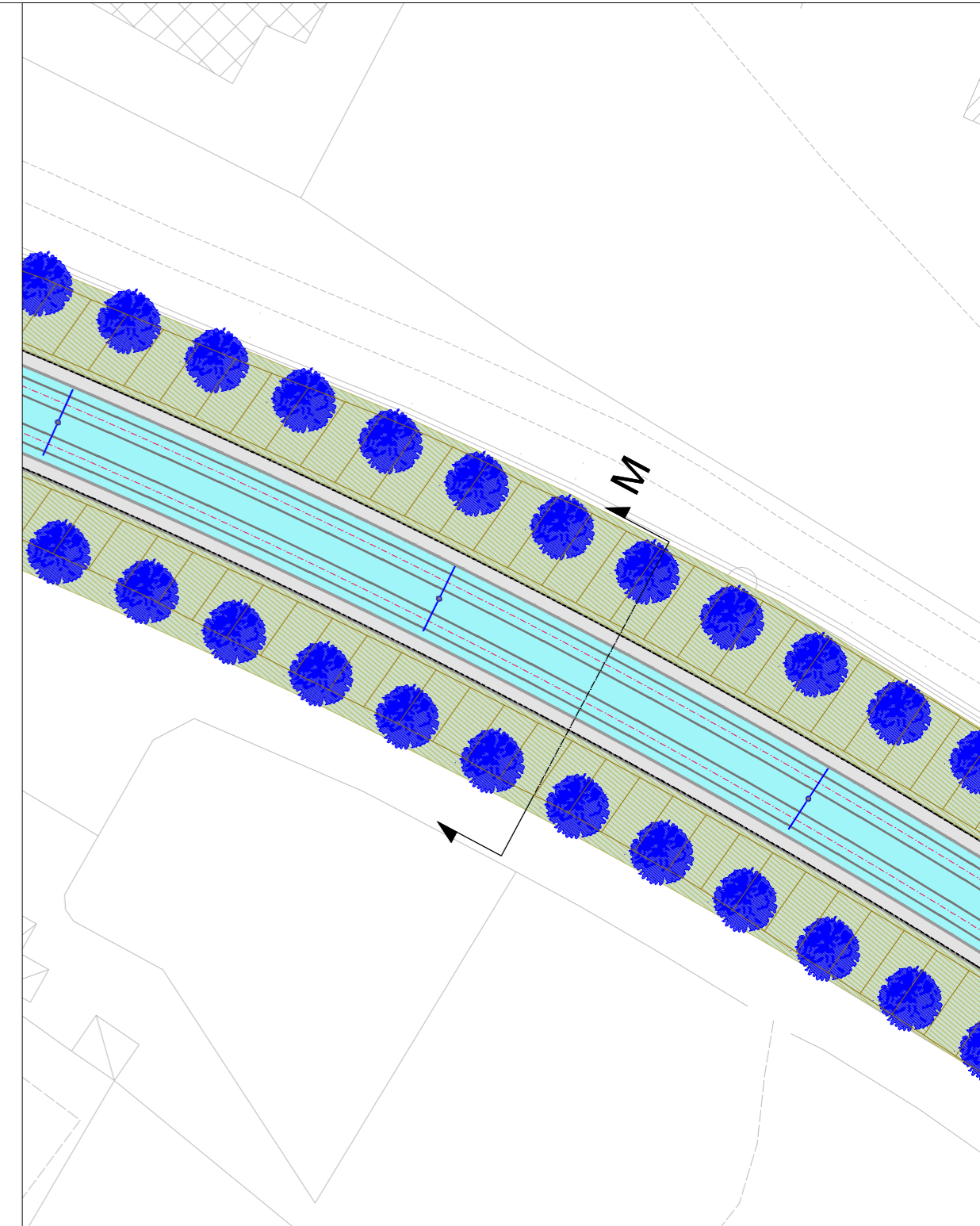
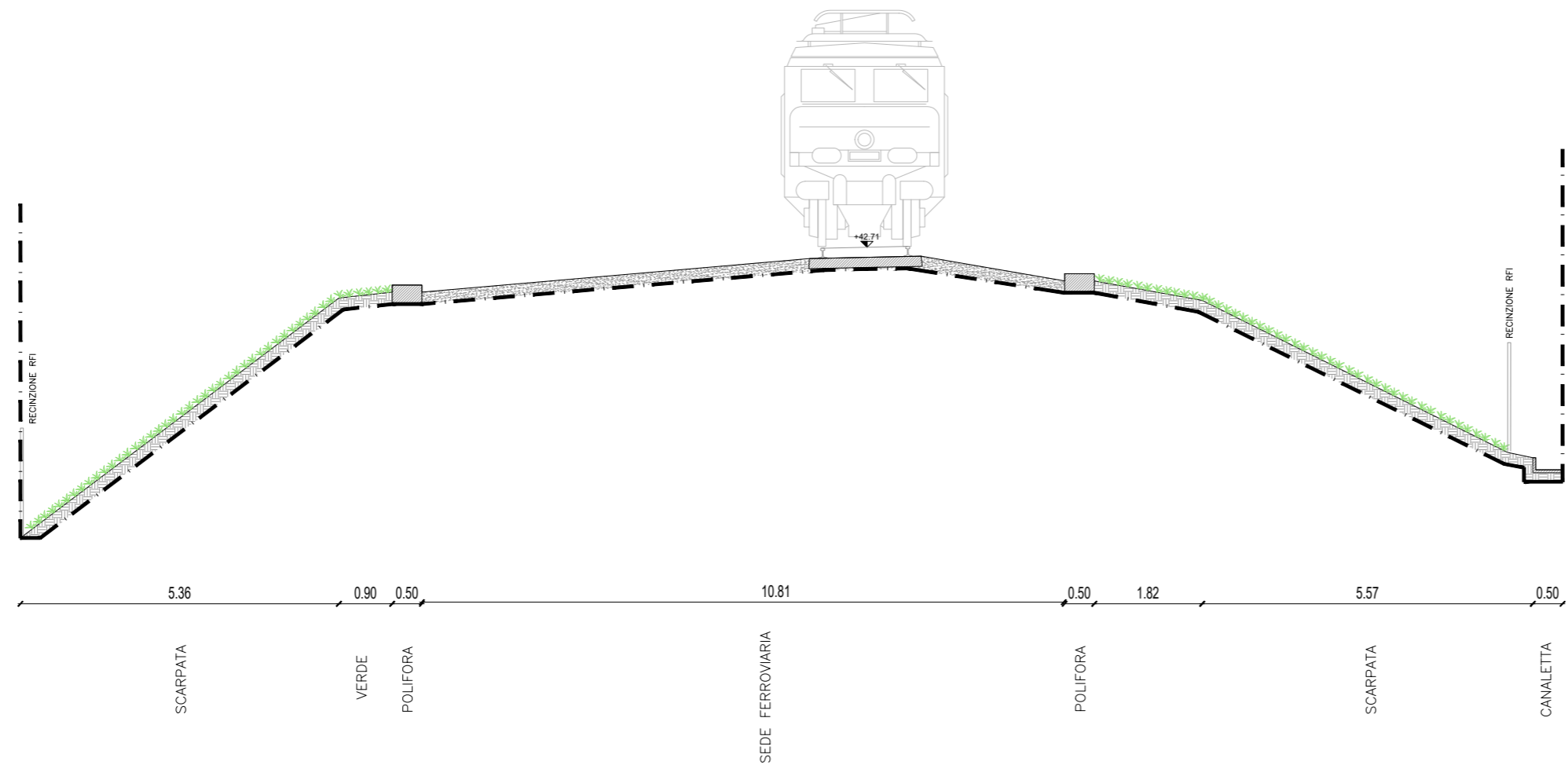


Stato di fatto

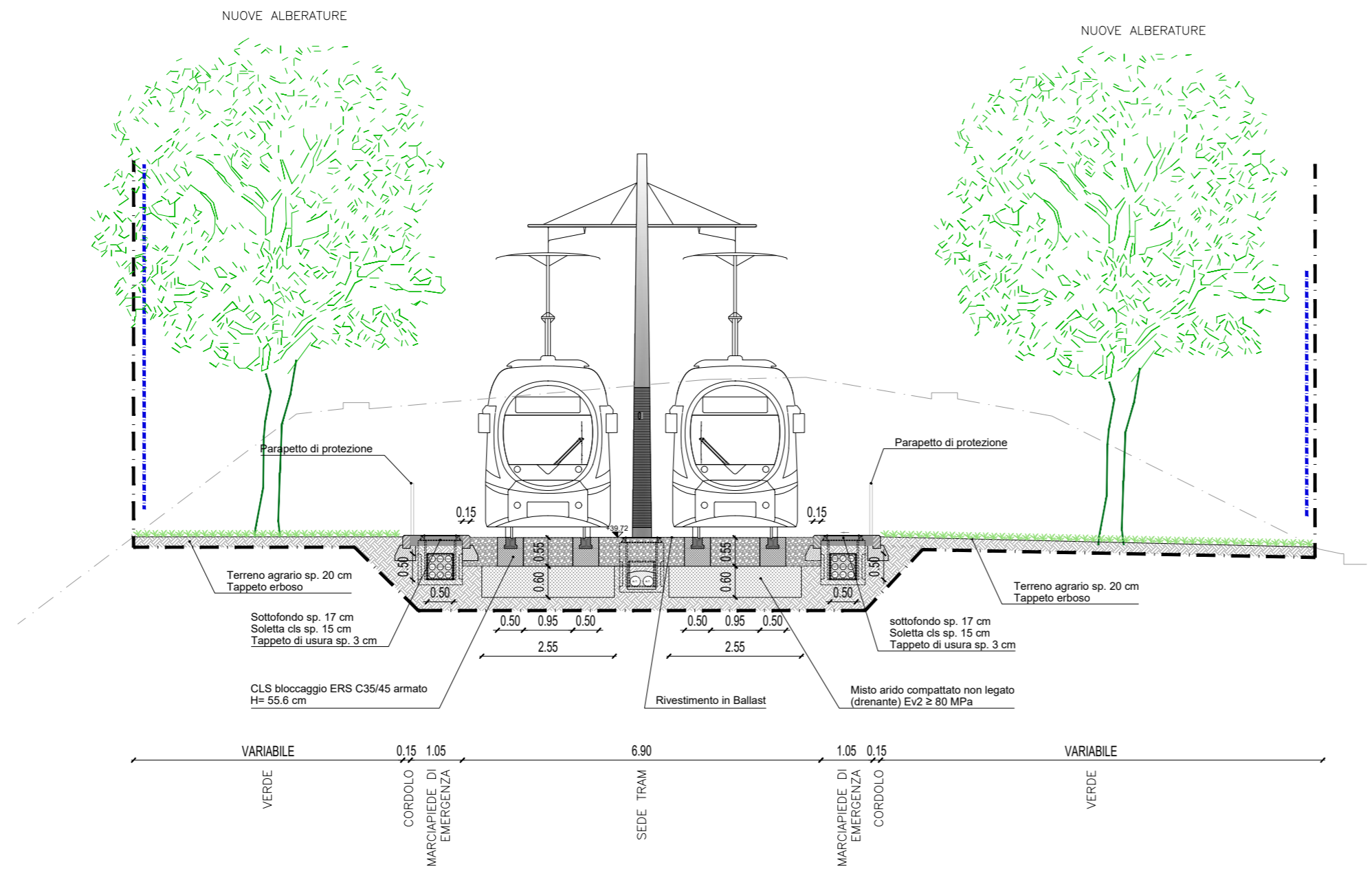


Stato di progetto

Sez. M - Area Barco

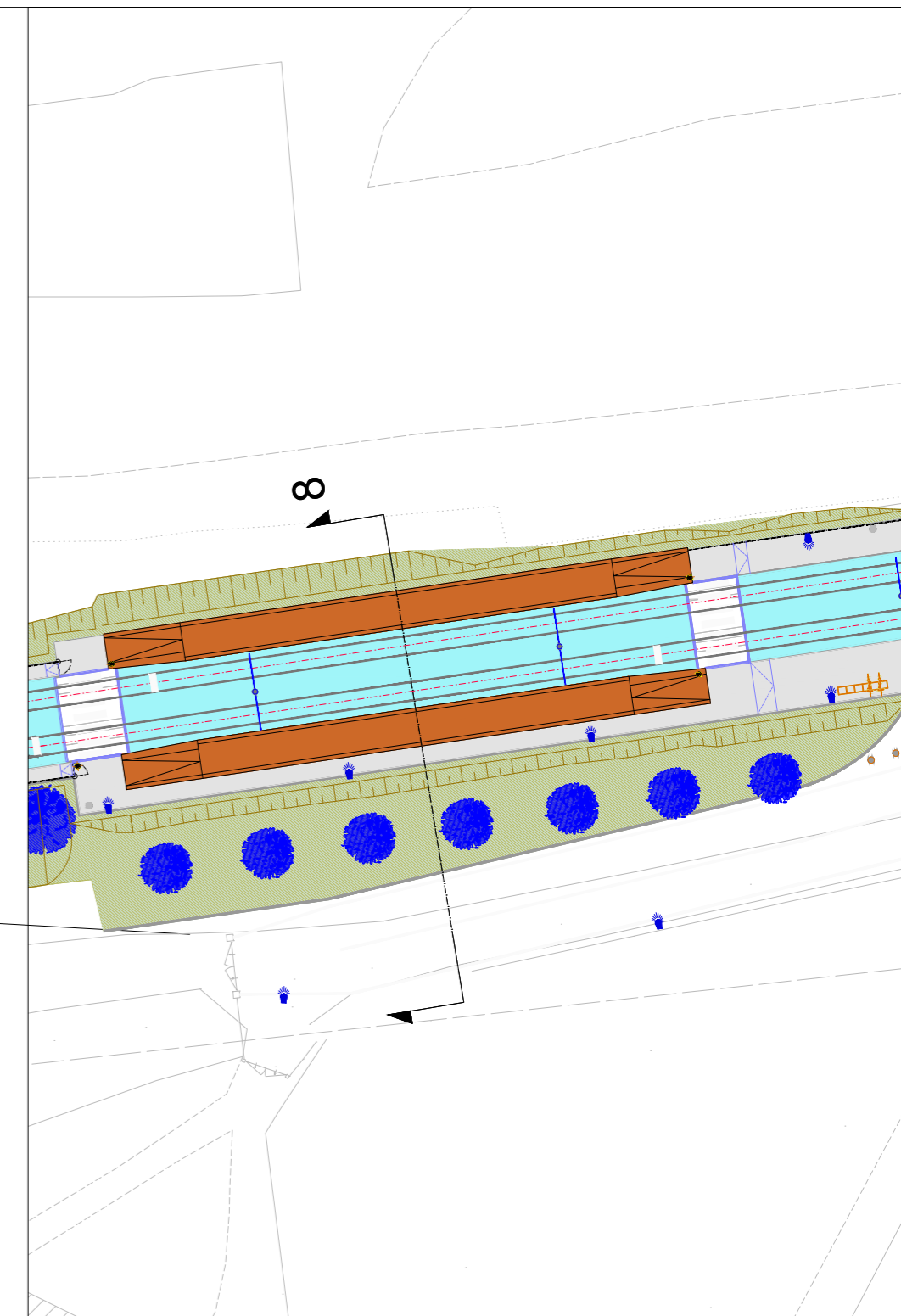



Stato di fatto

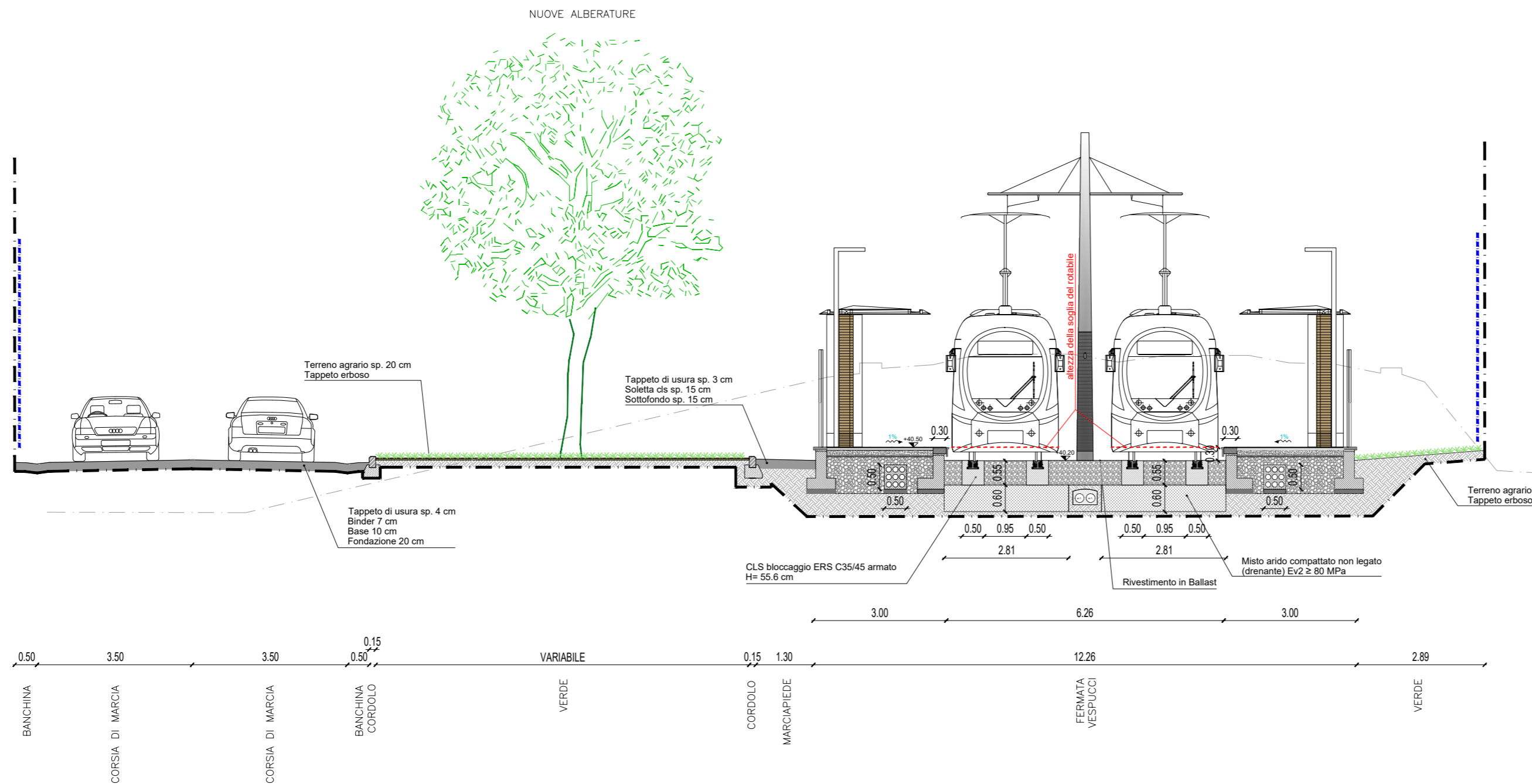


Stato di progetto

Sez. 8 - Fermata Vespucci

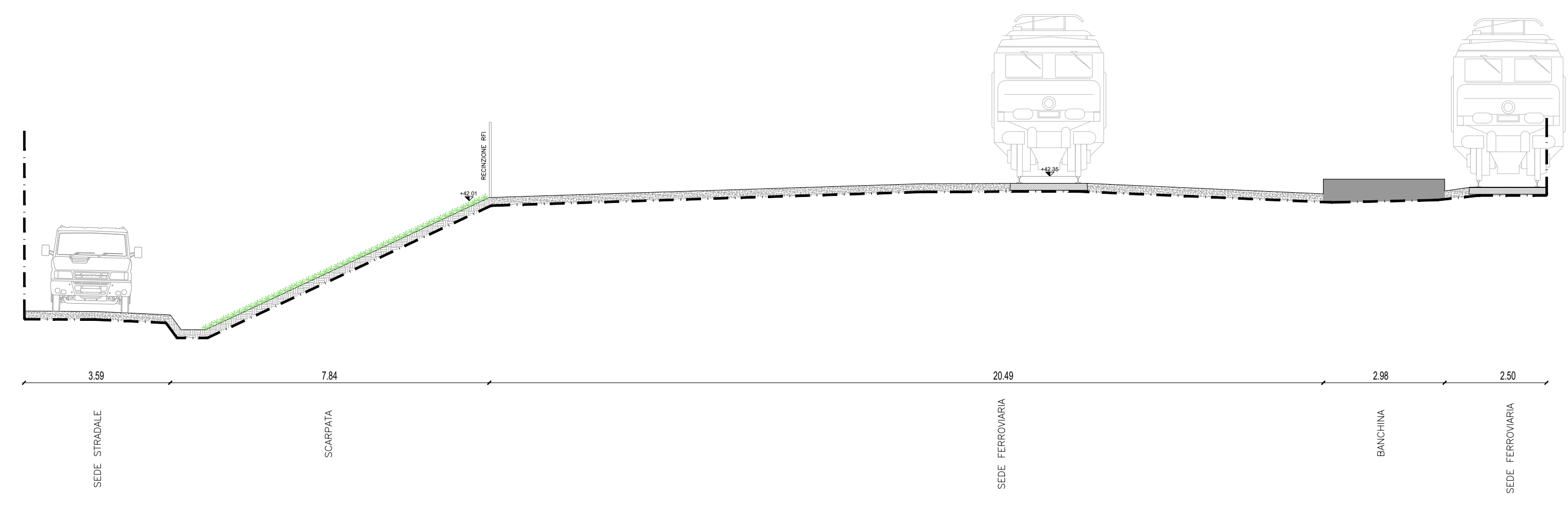


Stato di fatto

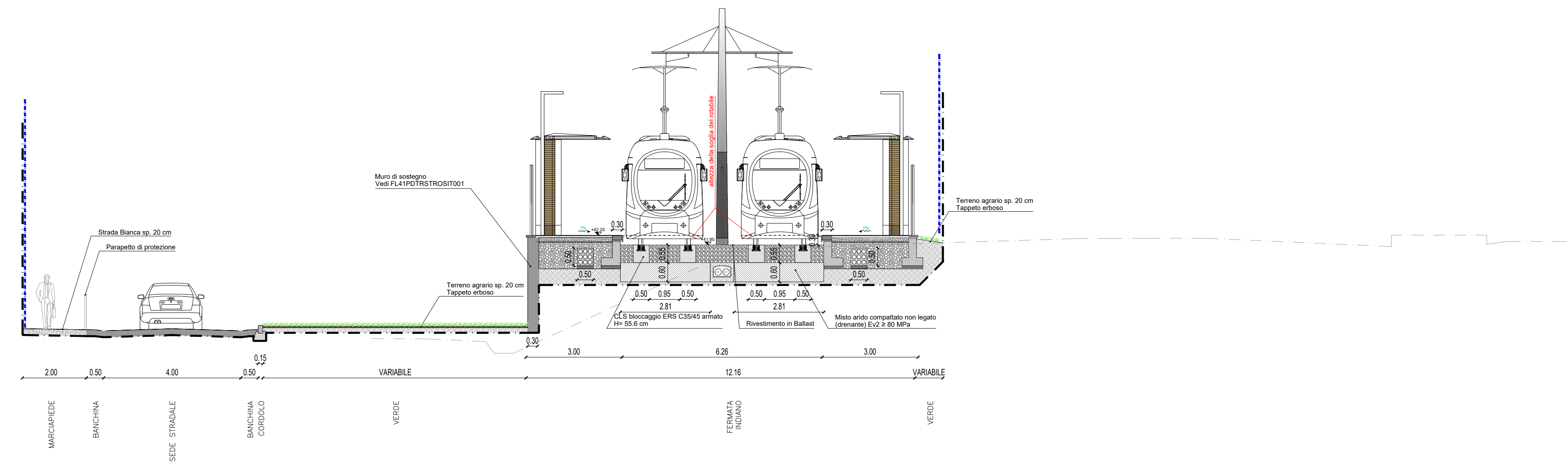
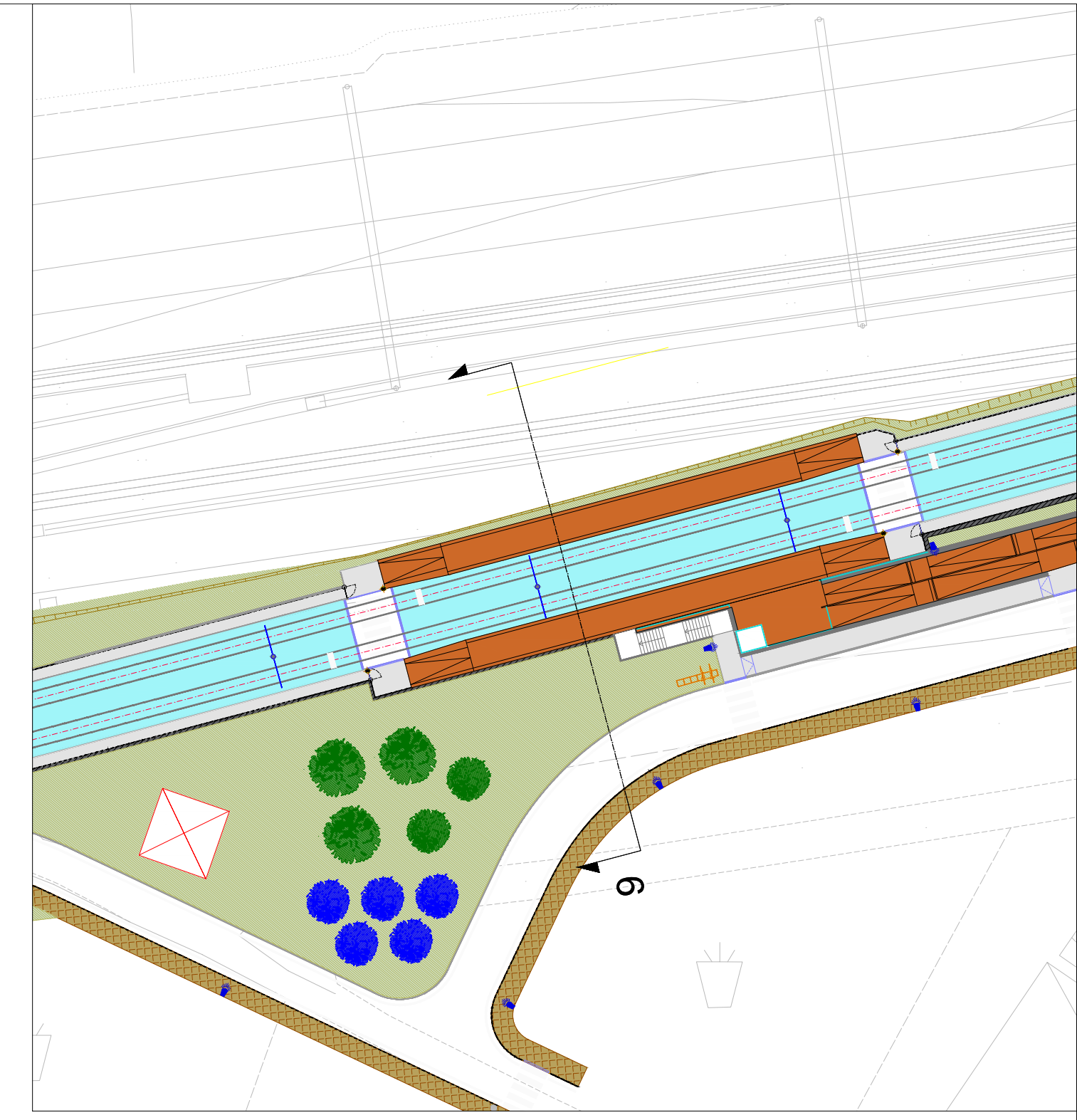


Stato di progetto

Sez. 9 - Fermata Indiano

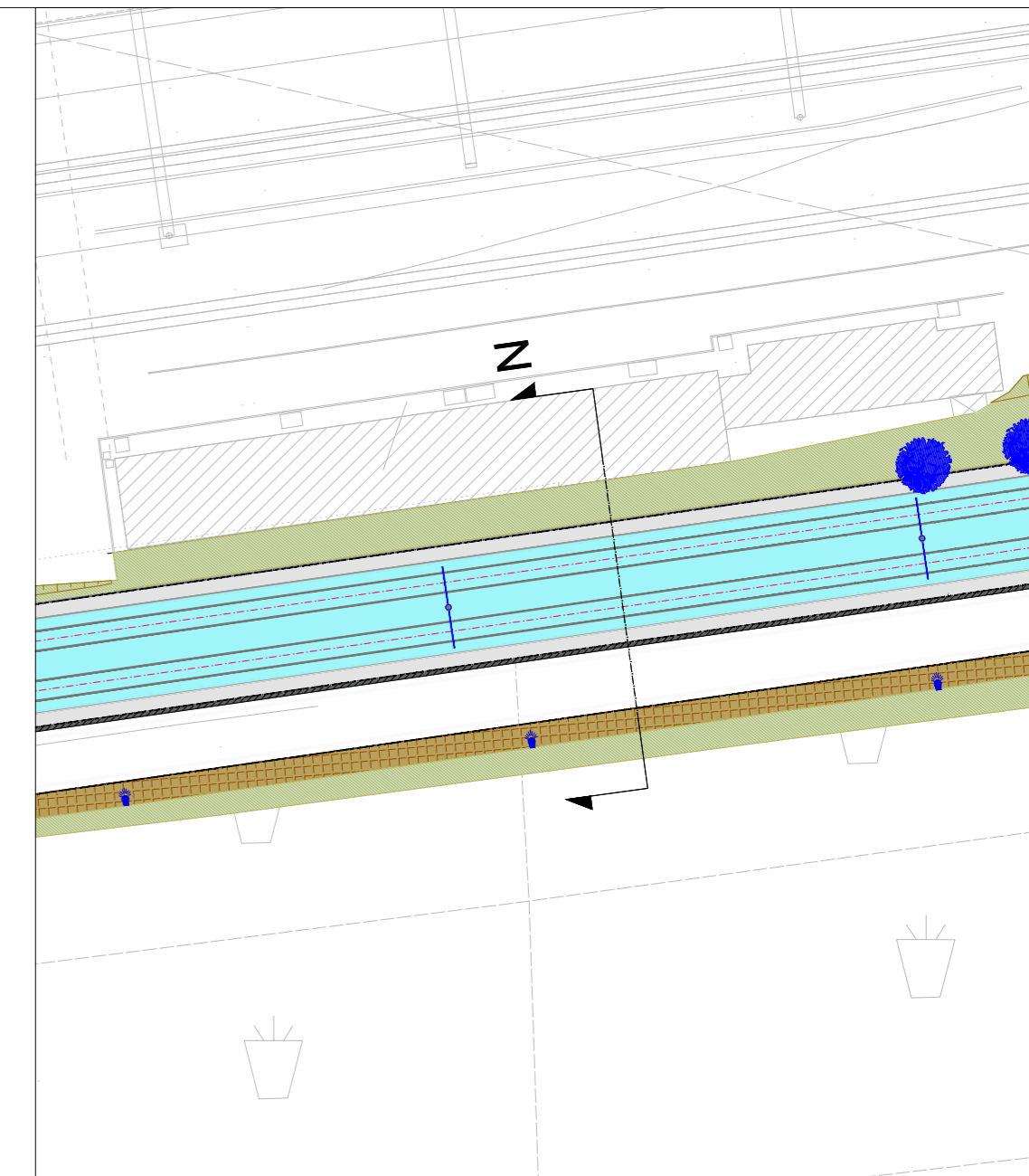



Stato di fatto

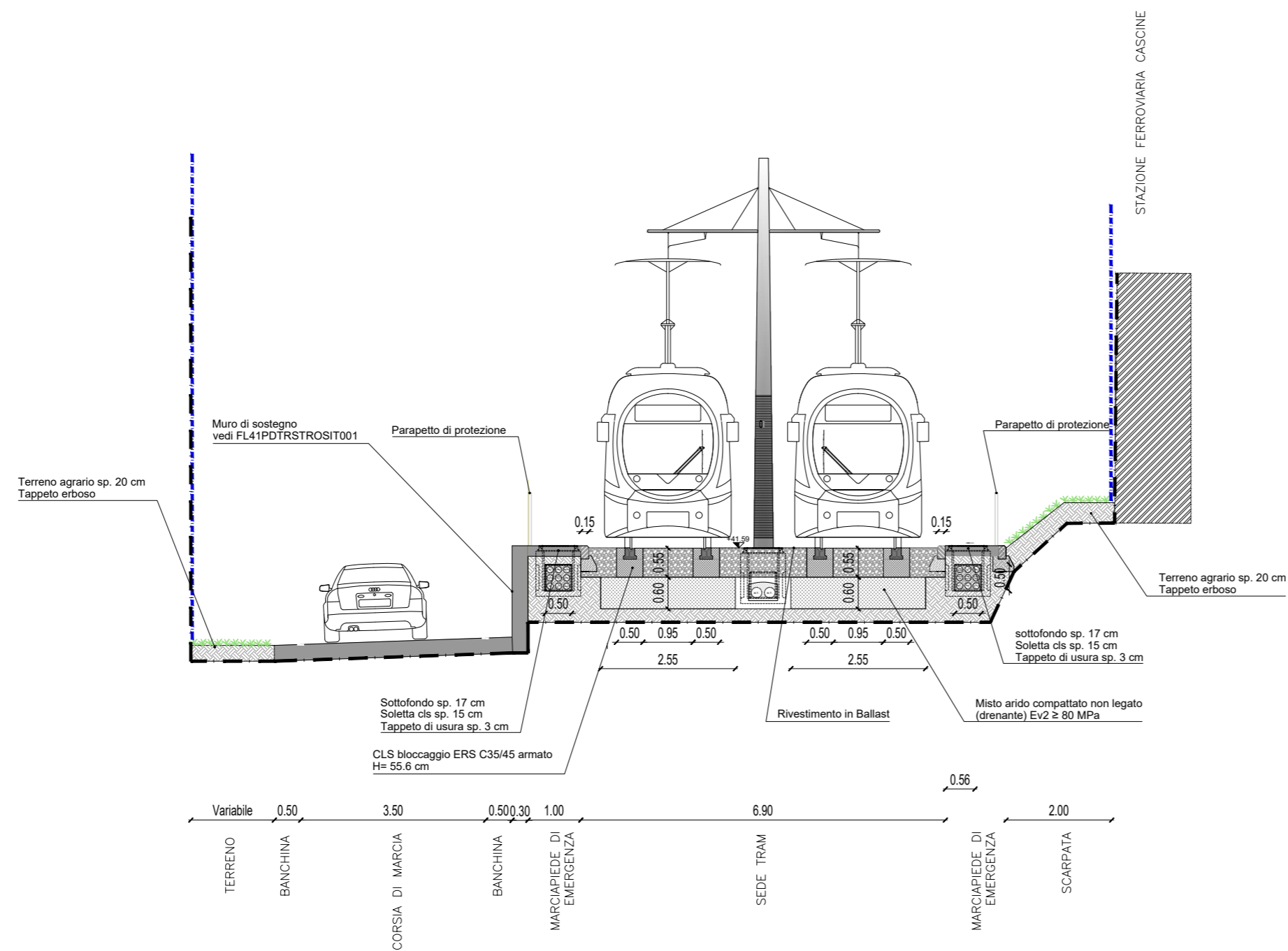


Stato di progetto

Sez. N - Area stazione ferroviaria Cascine

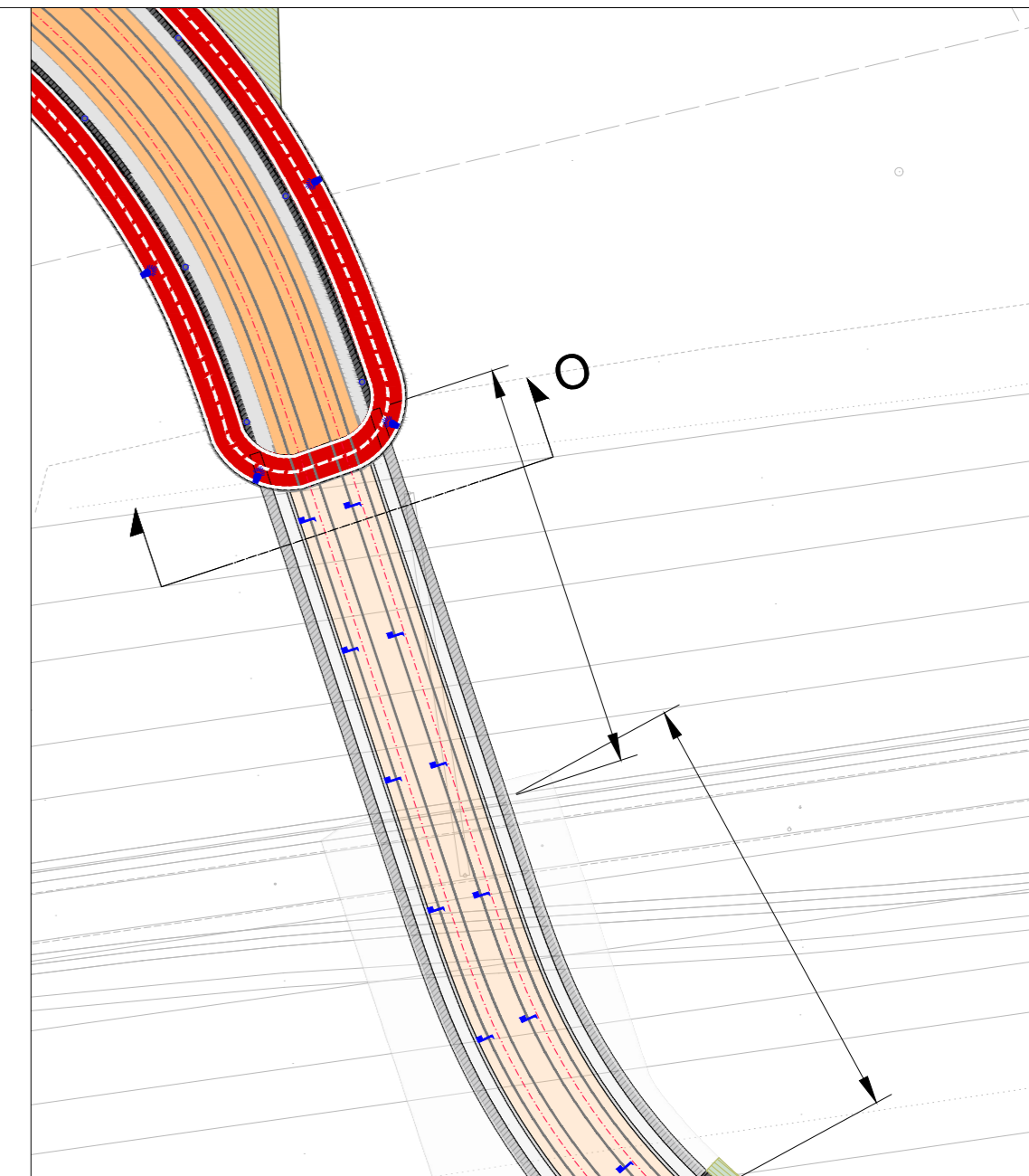
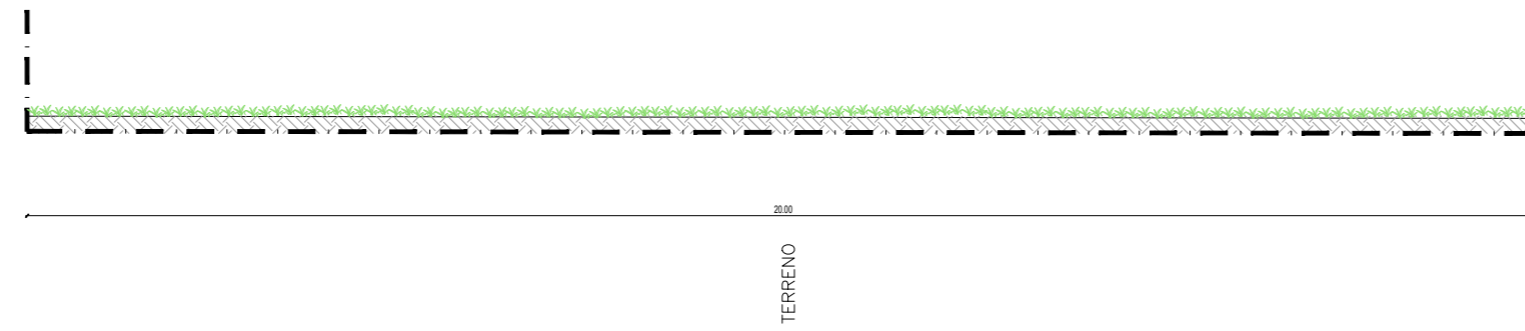


Stato di fatto

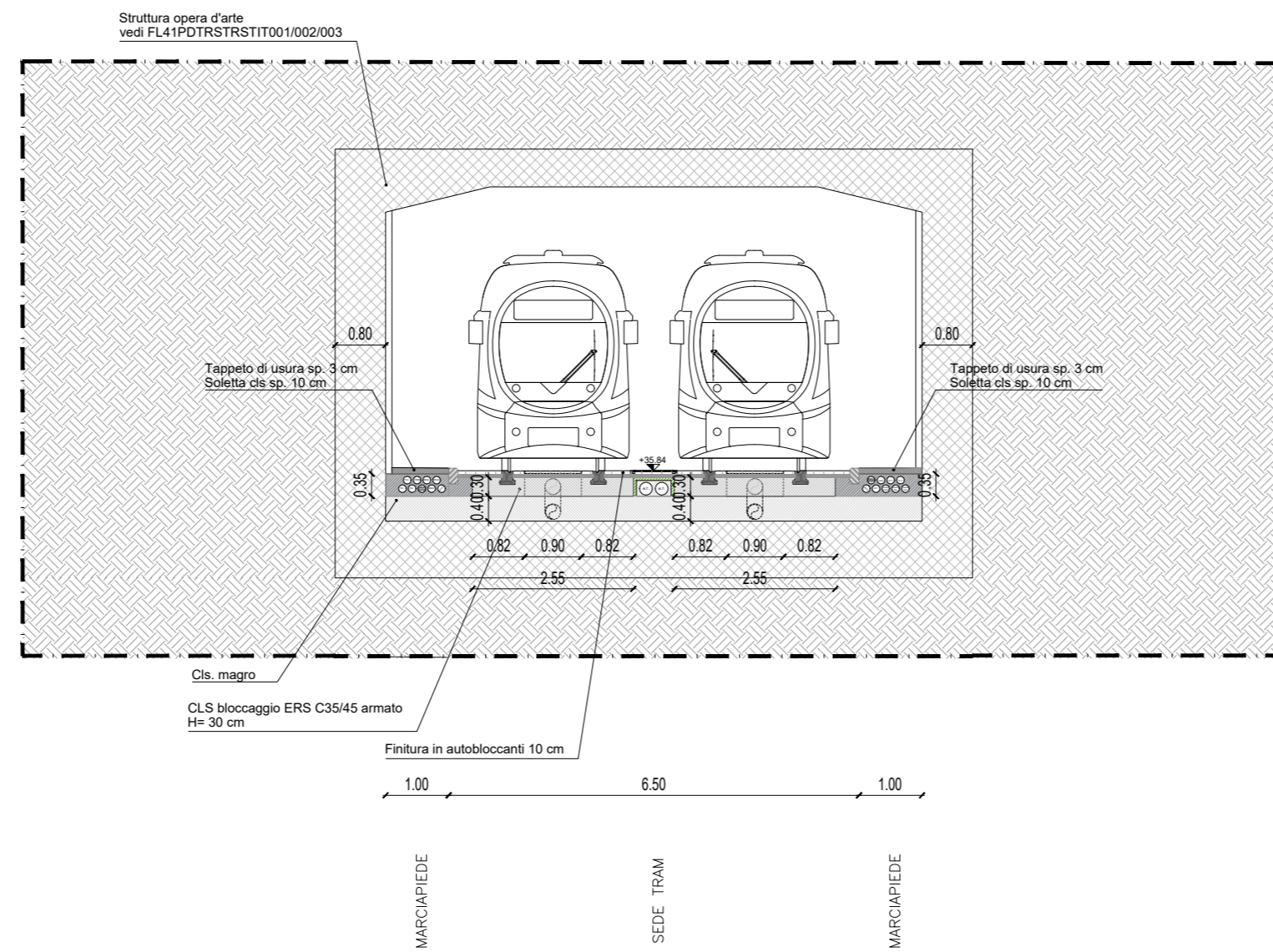


Stato di progetto

Sez.O - Sottopasso ferroviario

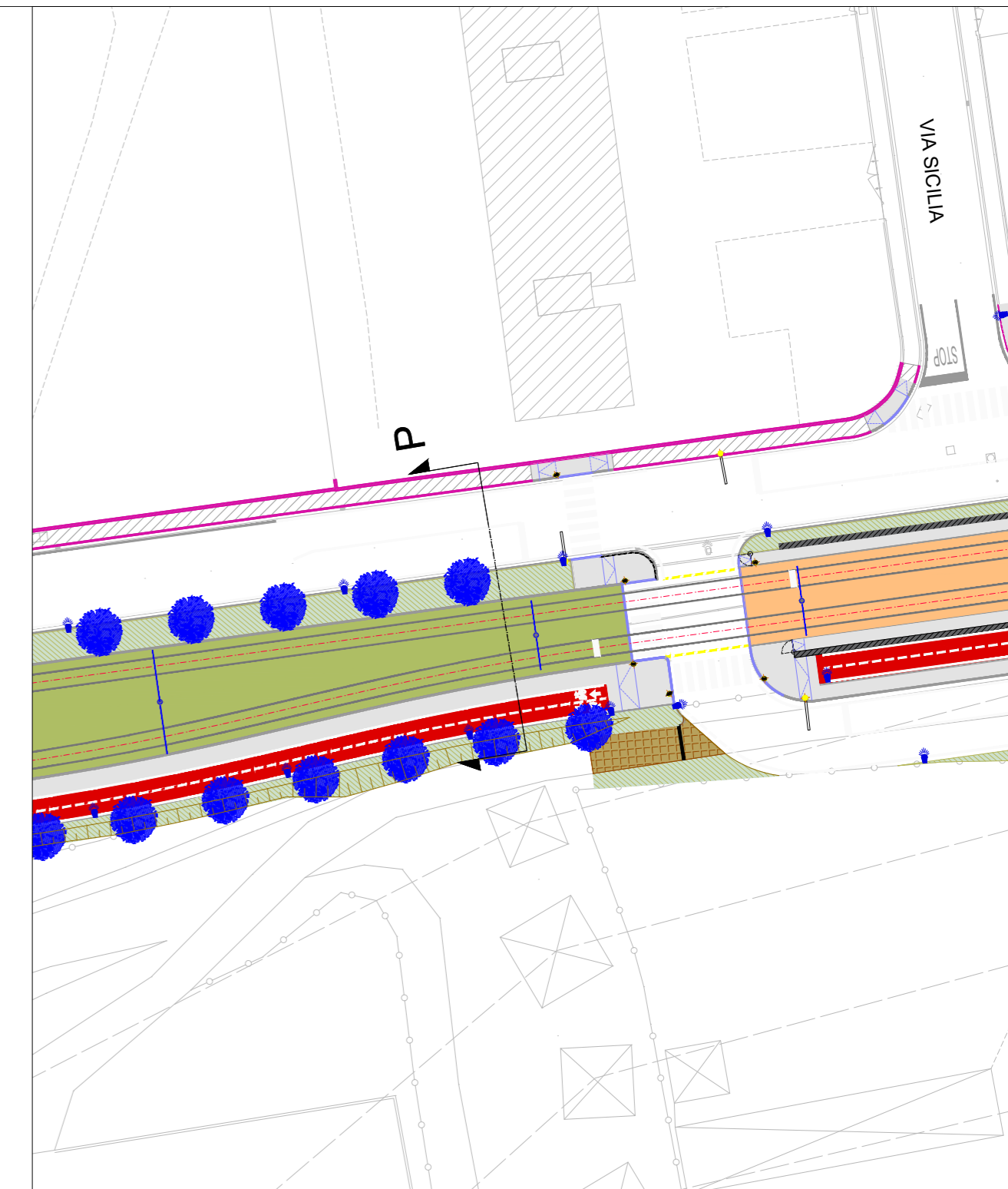
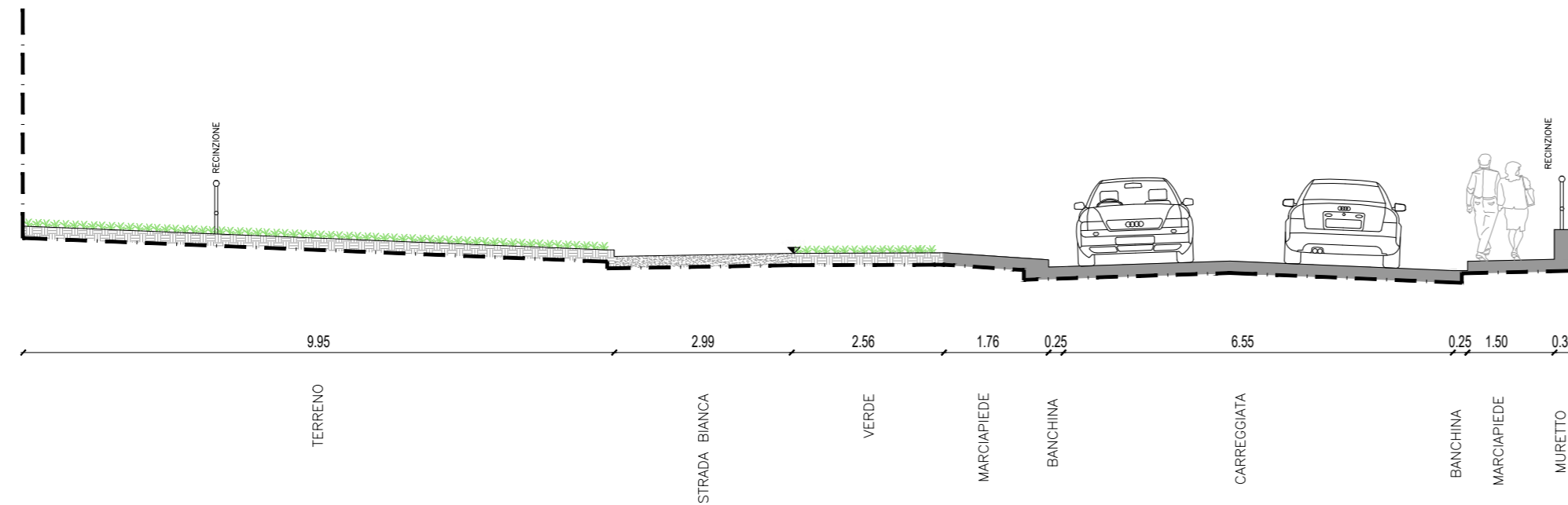


Stato di fatto

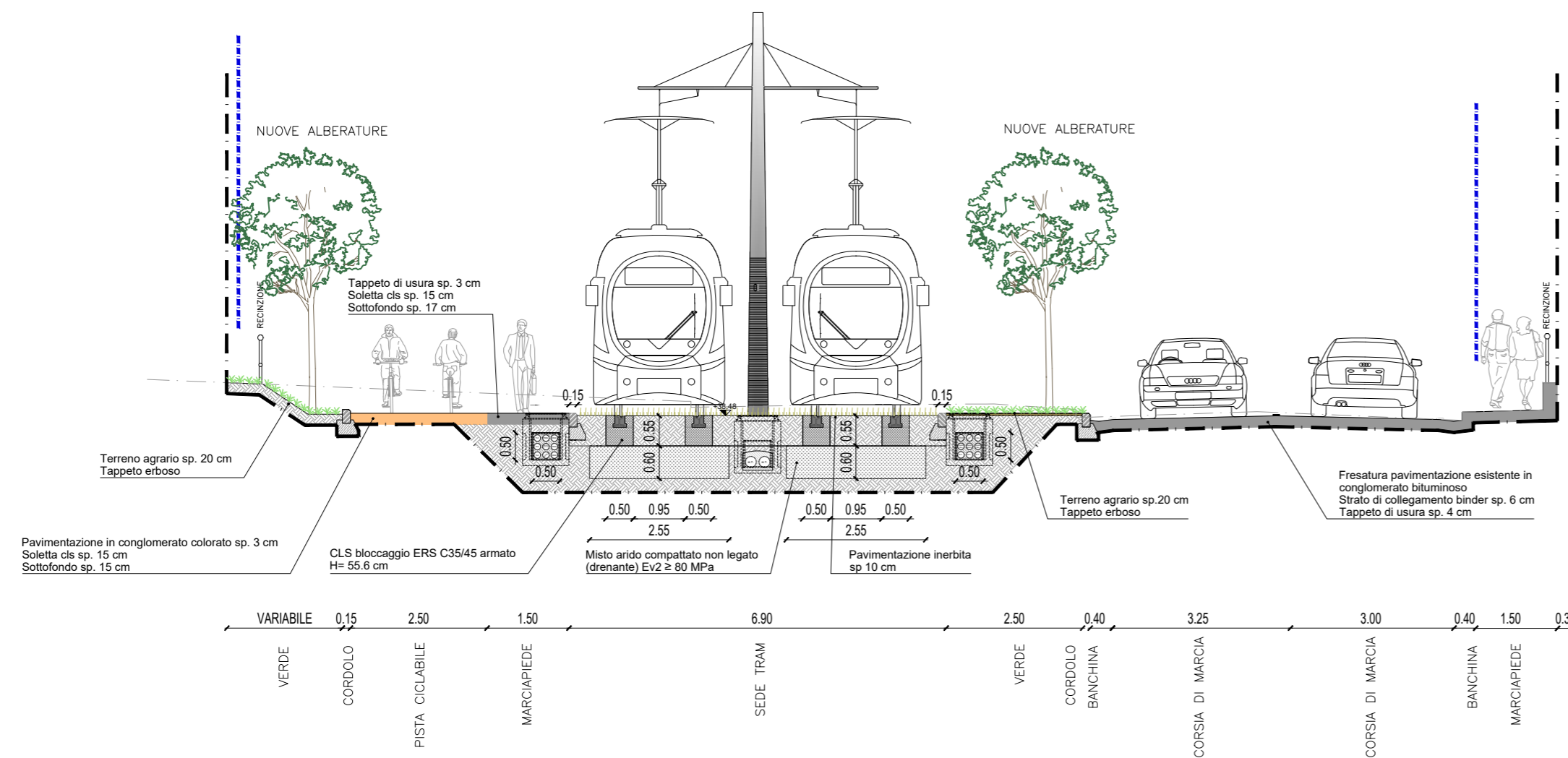


Stato di progetto

Sez. P - Piagge 1 (Zona via Piemonte)

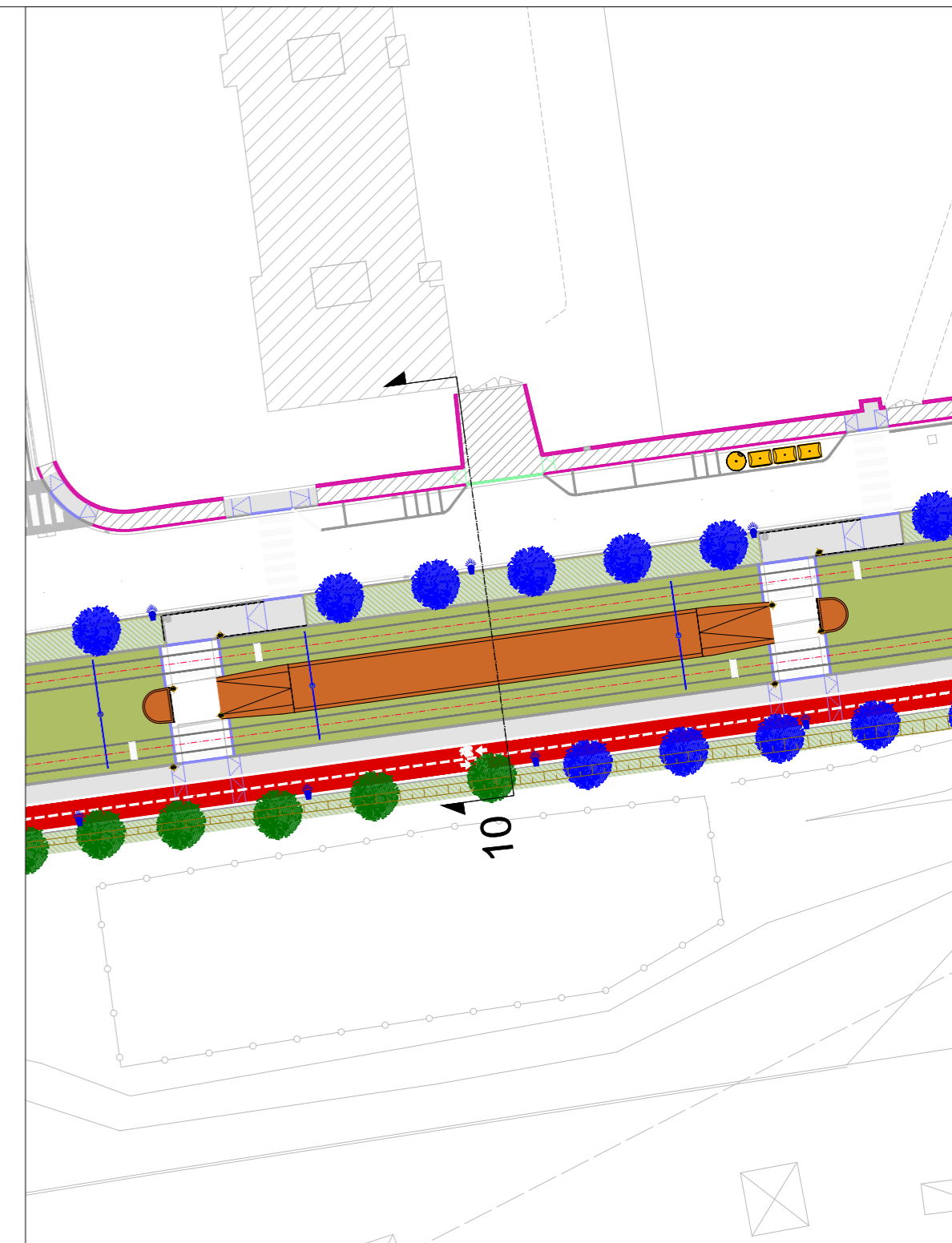


Stato di fatto

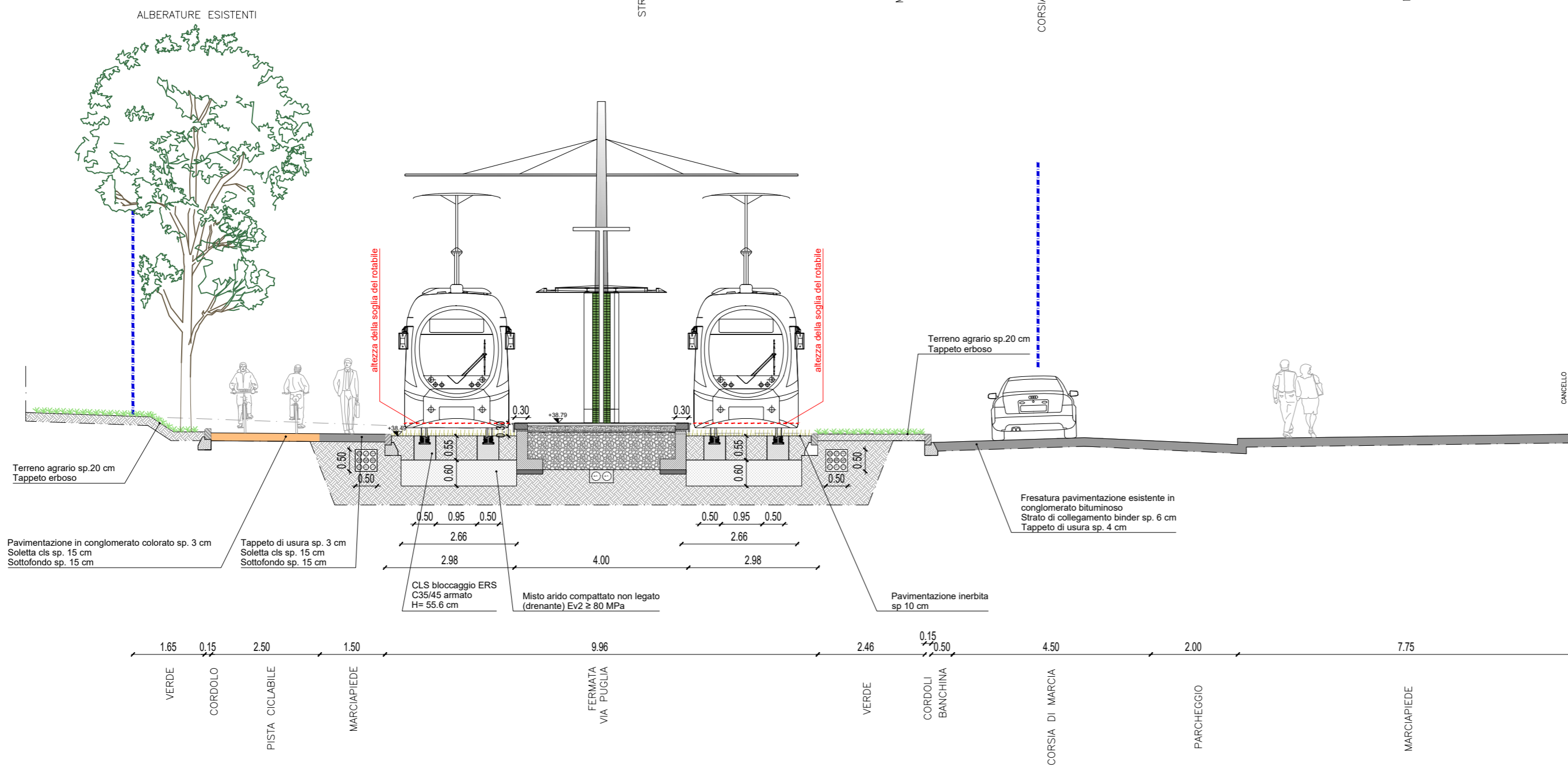


Stato di progetto

Sez. 10 - Fermata Via Puglia

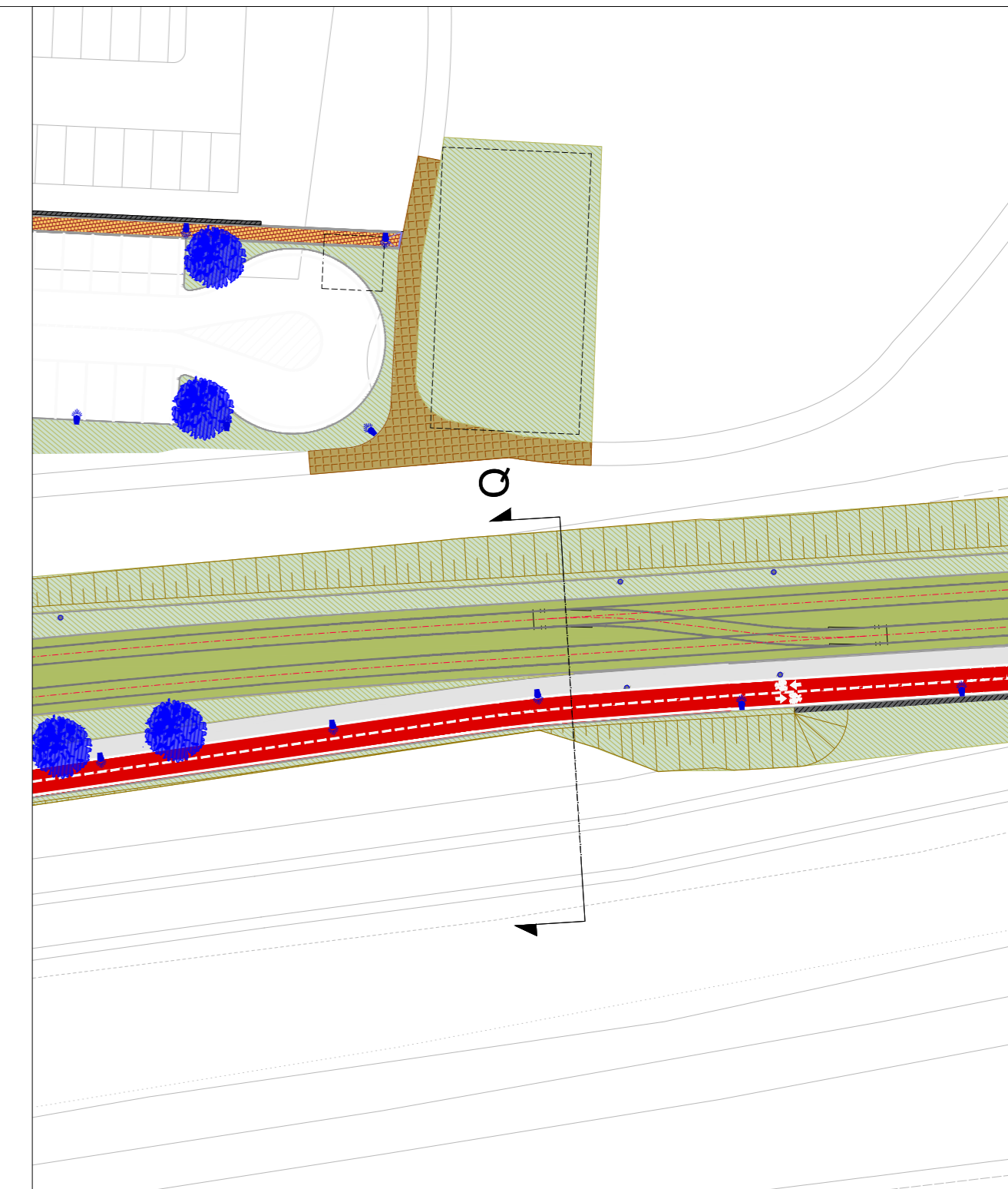
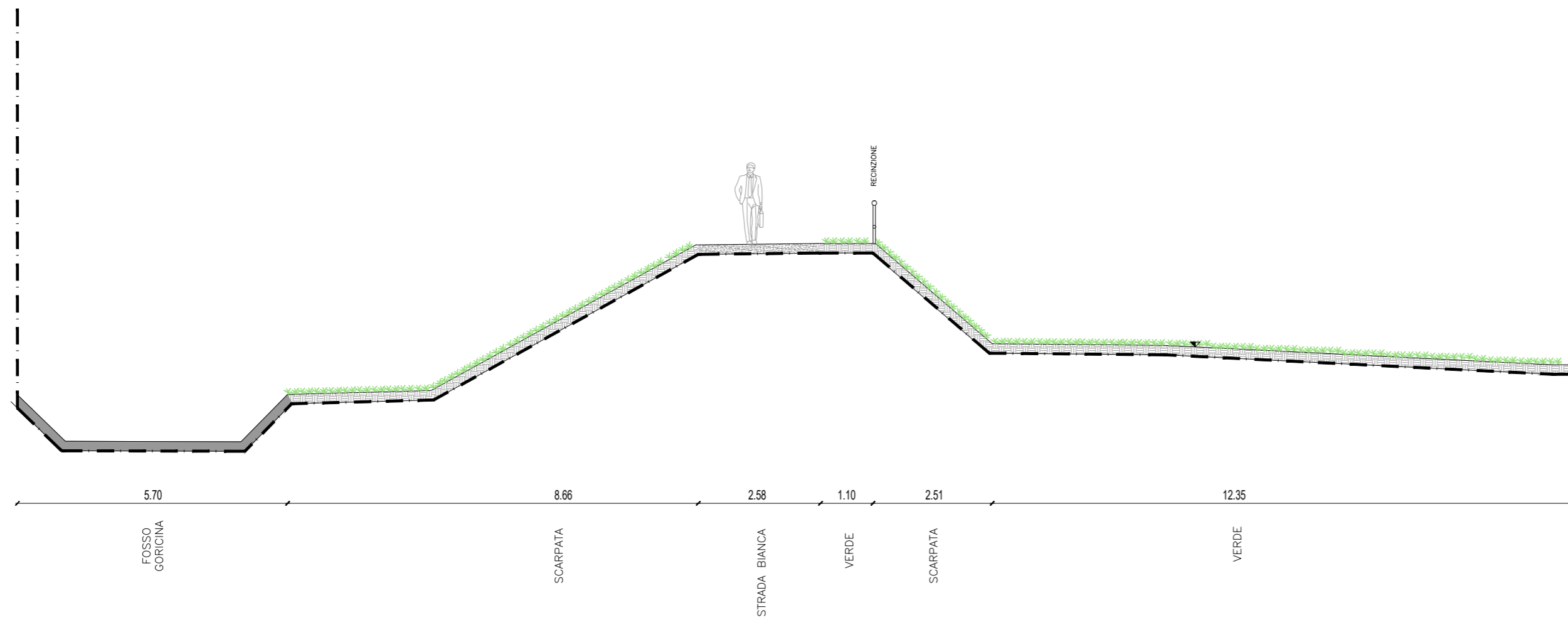


Stato di fatto

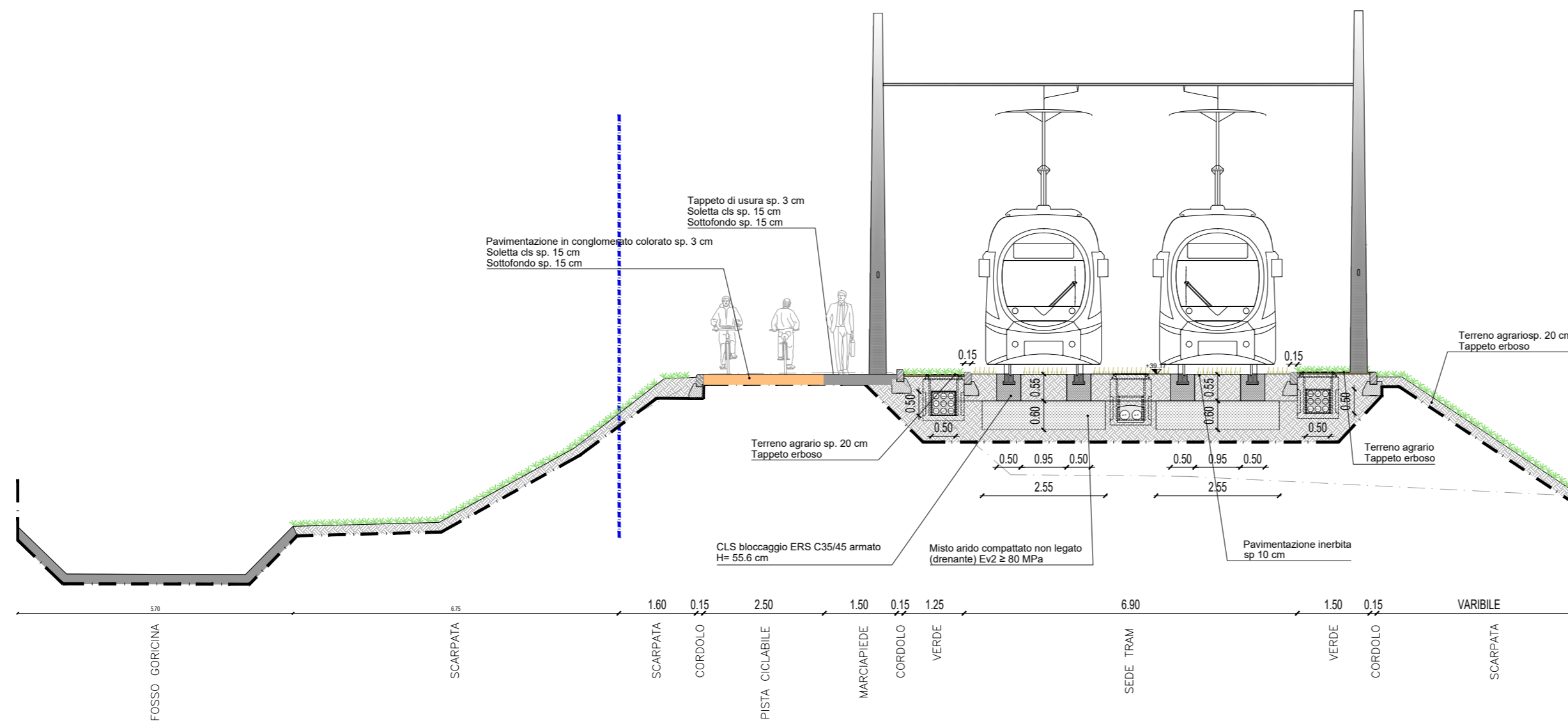


Stato di progetto

Sez. Q - Piagge II (Zona via del Pesciolino)

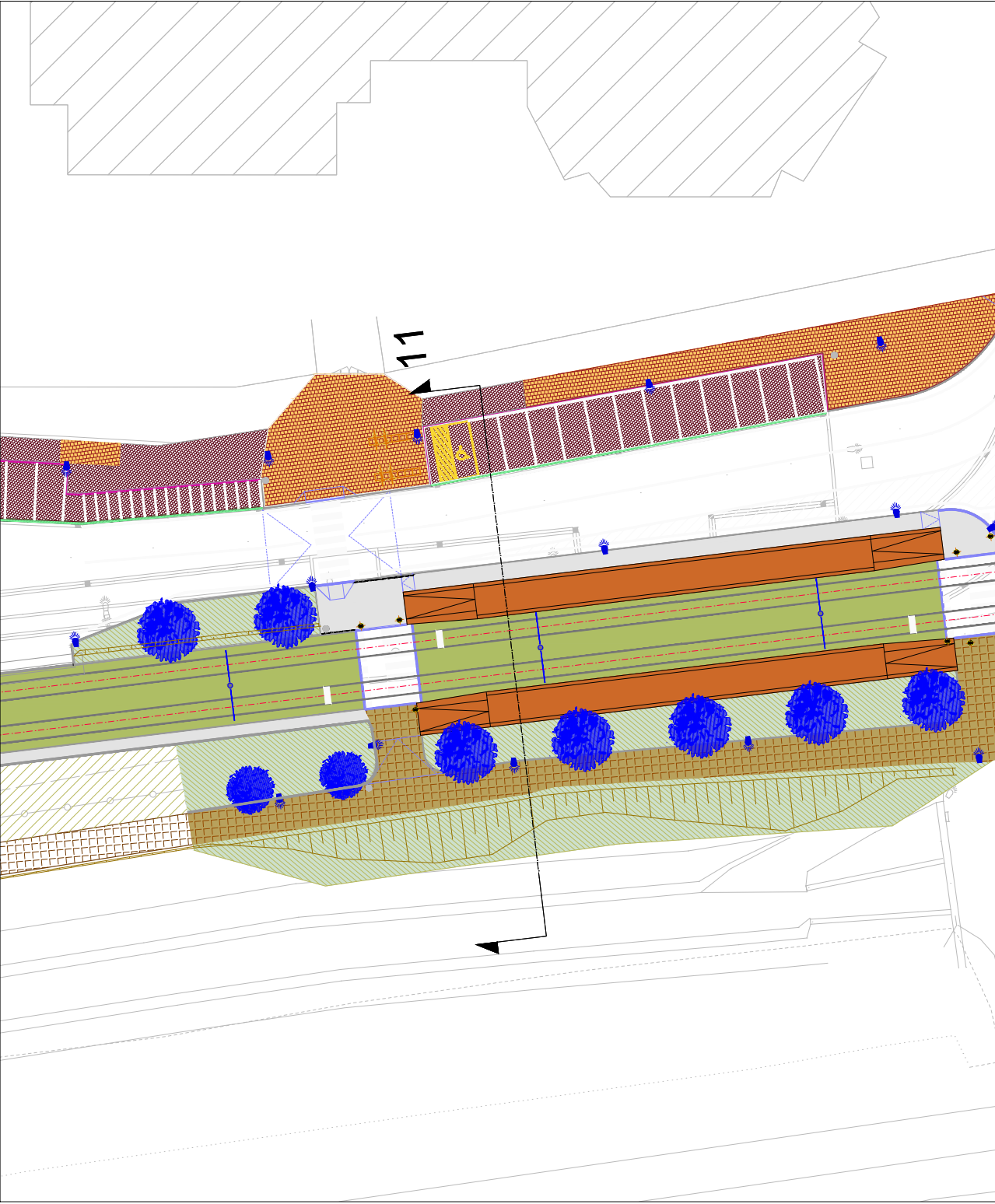
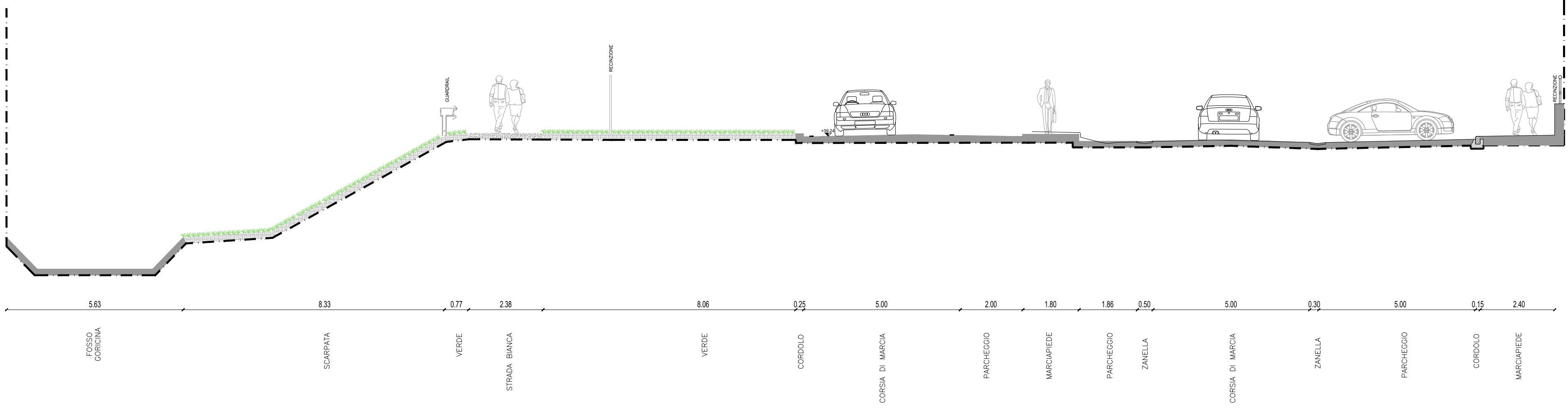


Stato di fatto

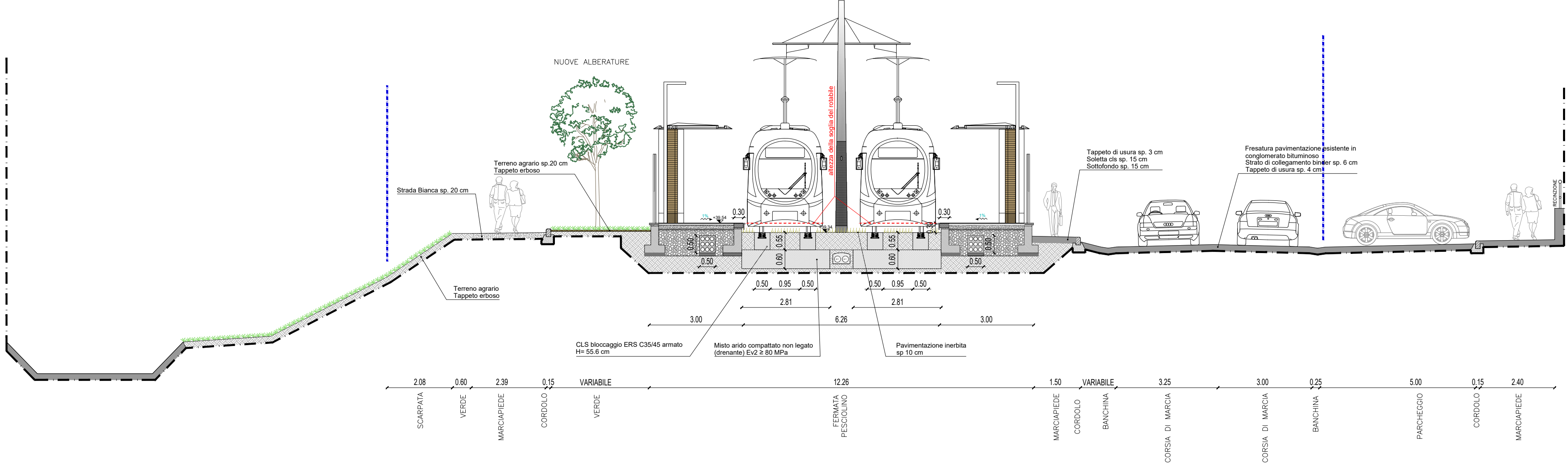


Stato di progetto

Sez. 11 - Fermata Pesciolino

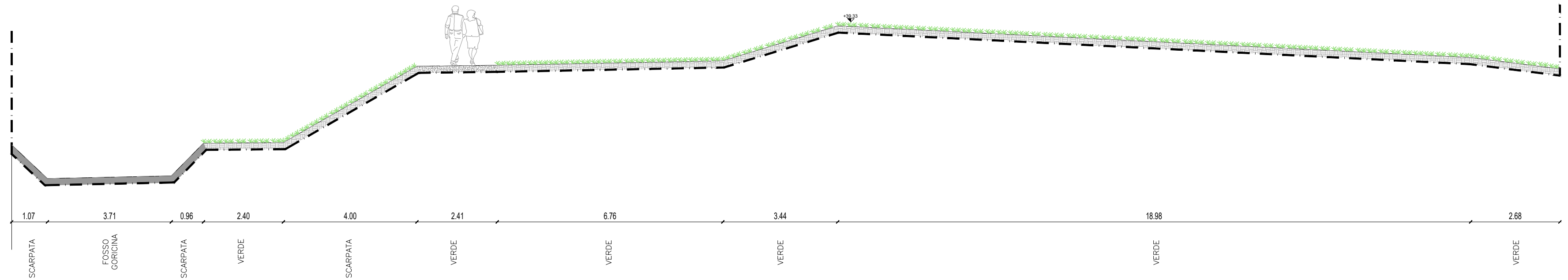


Stato di fatto

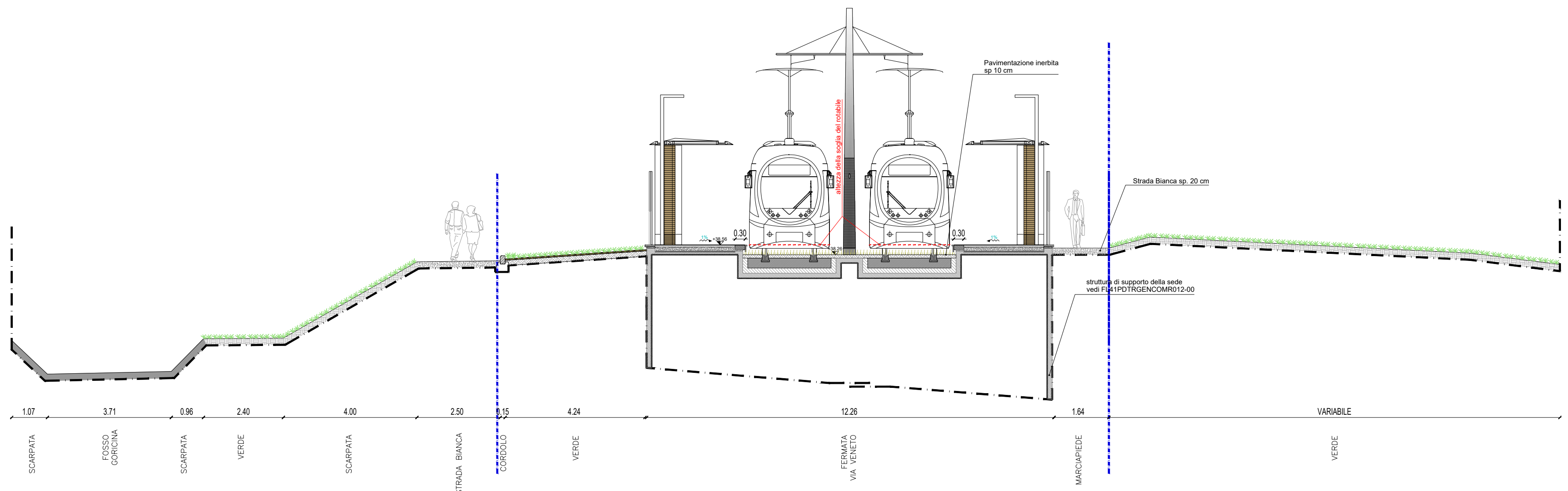


Stato di progetto

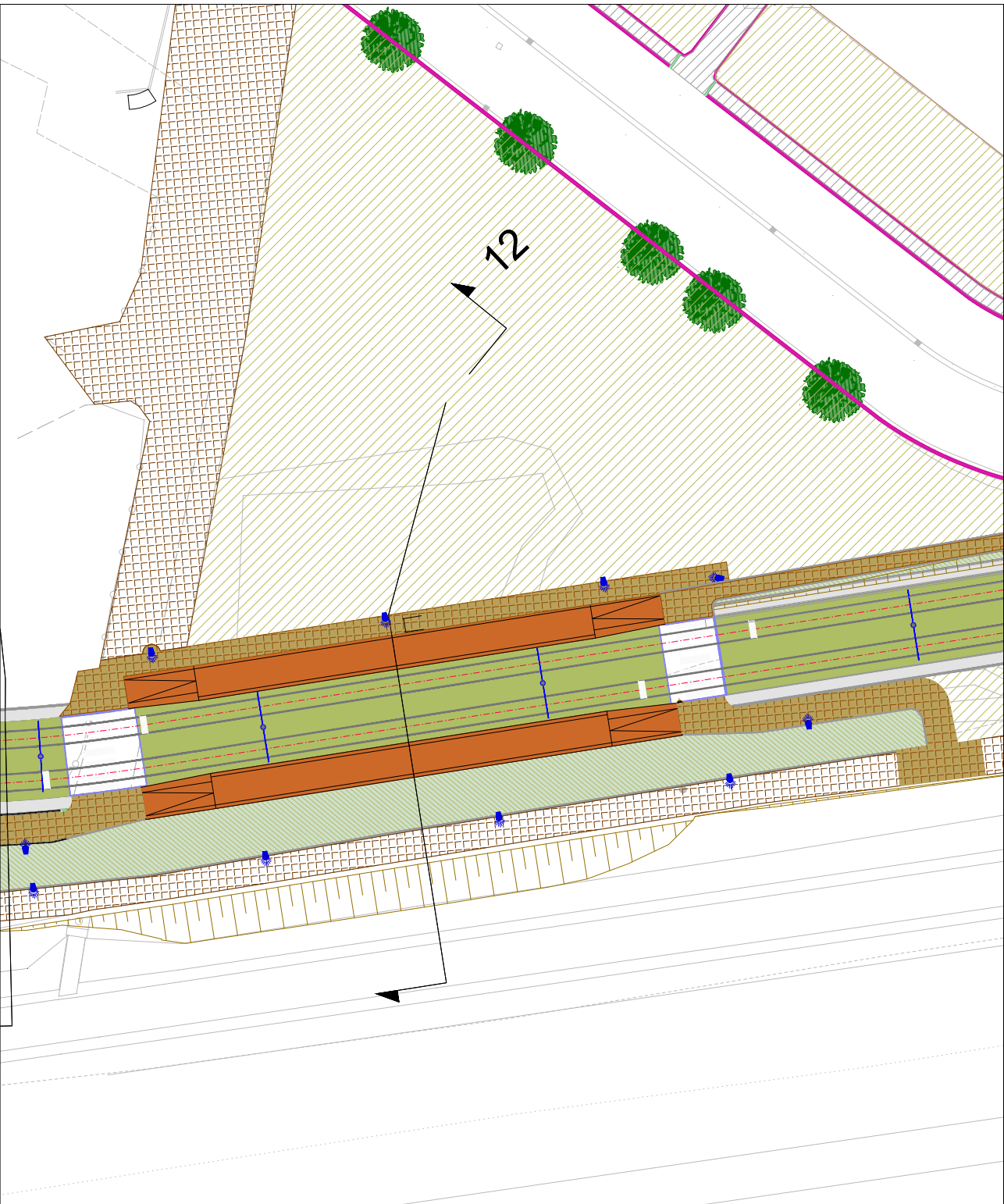
Sez. 12 - Fermata Via Veneto



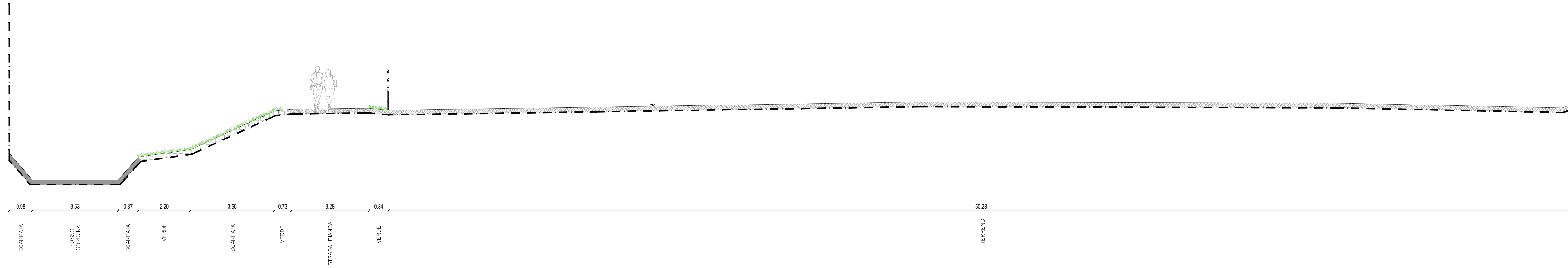
Stato di fatto



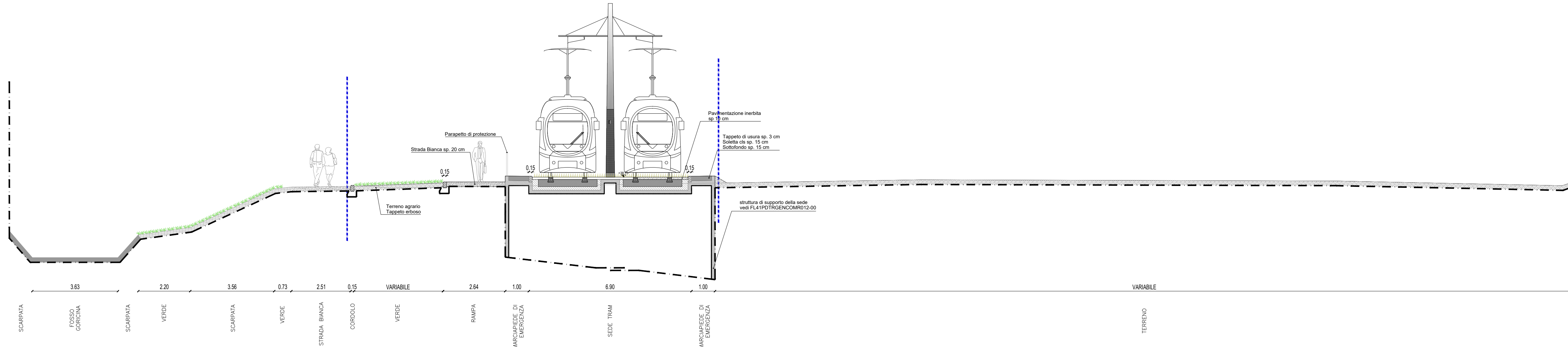
Stato di progetto



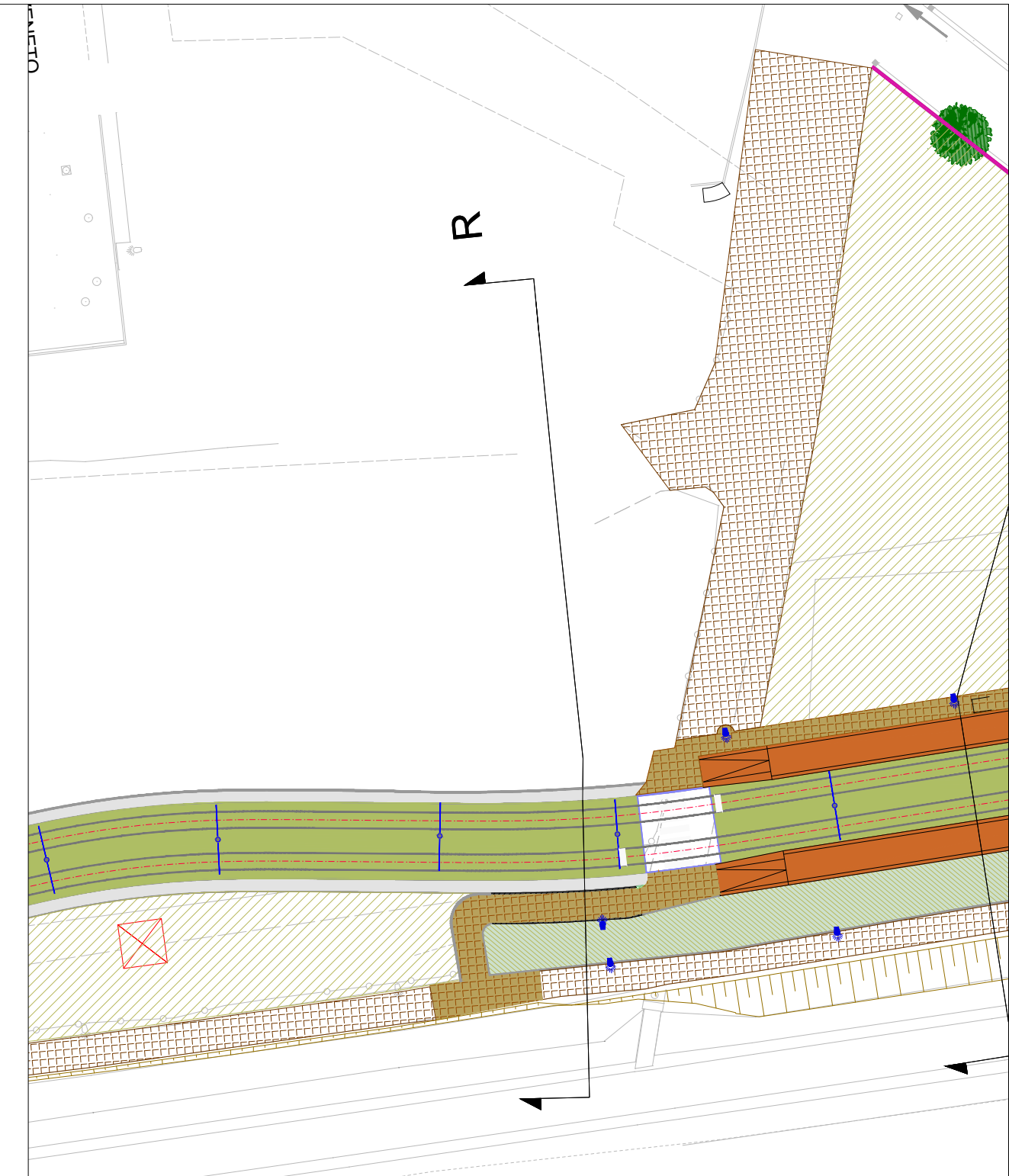
Sez. R - Piagge III (Zona via Lucania)



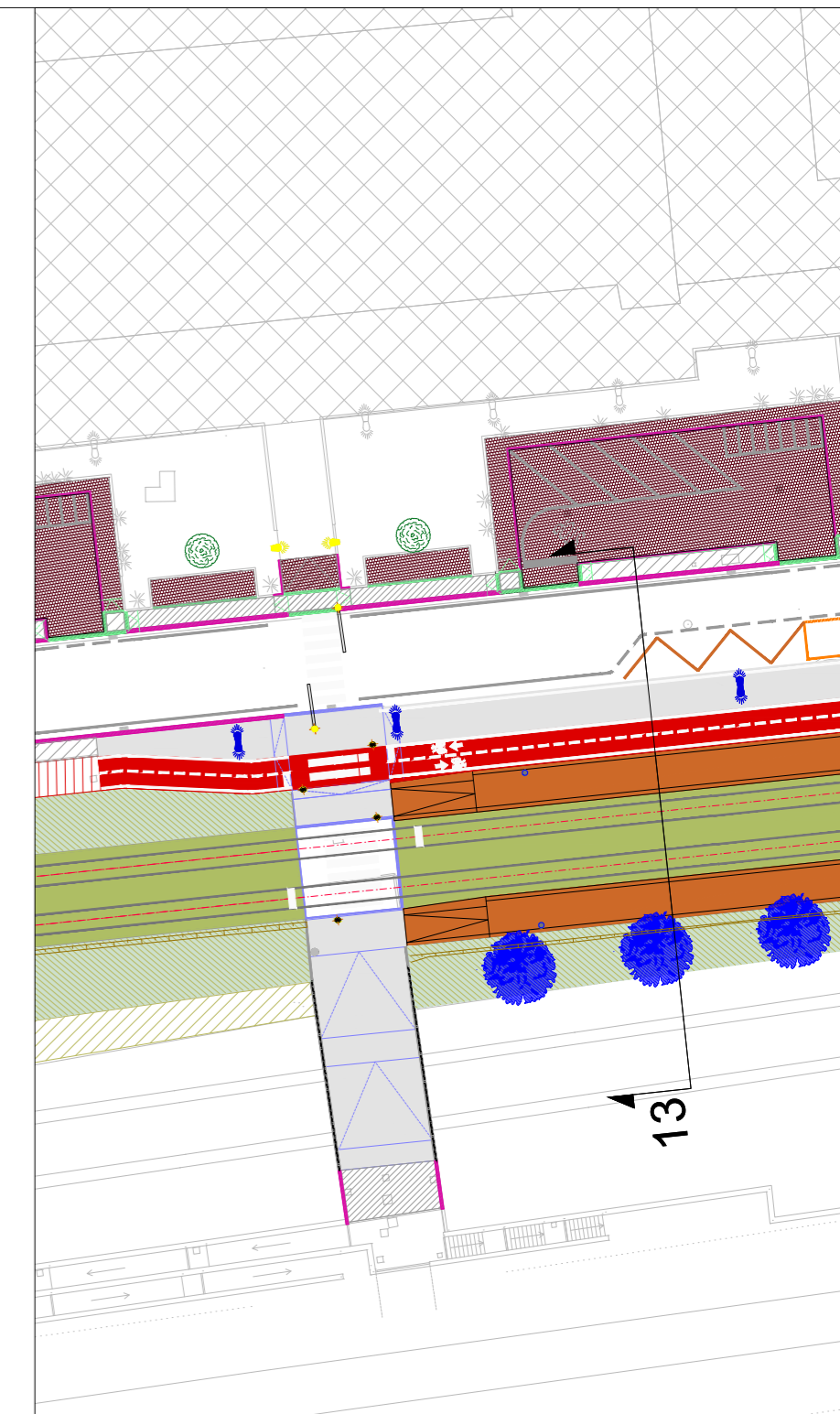
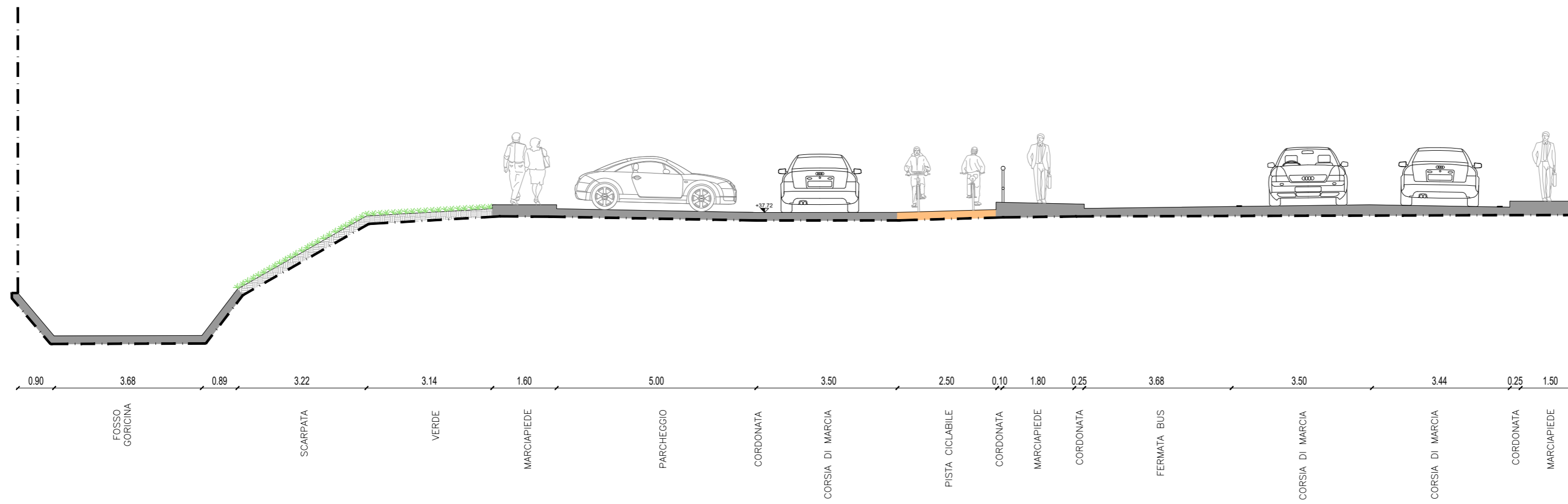
Stato di fatto



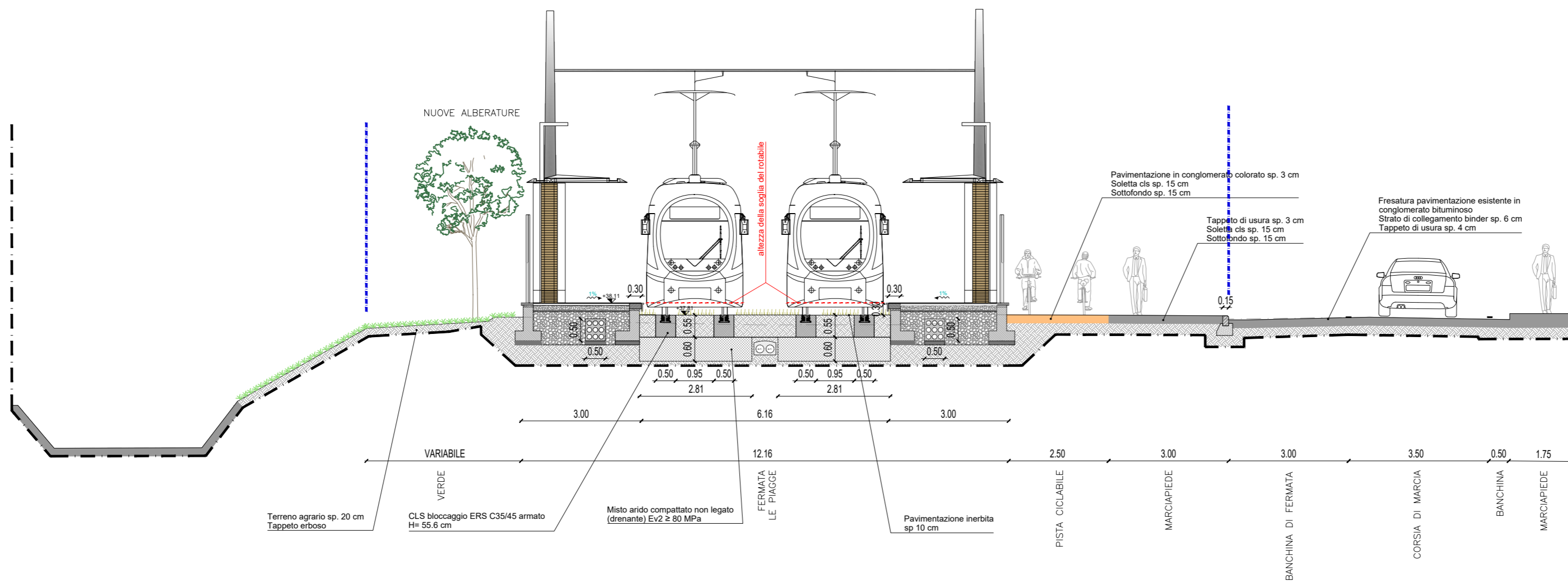
Stato di progetto



Sez. 13 - Fermata Le Piagge

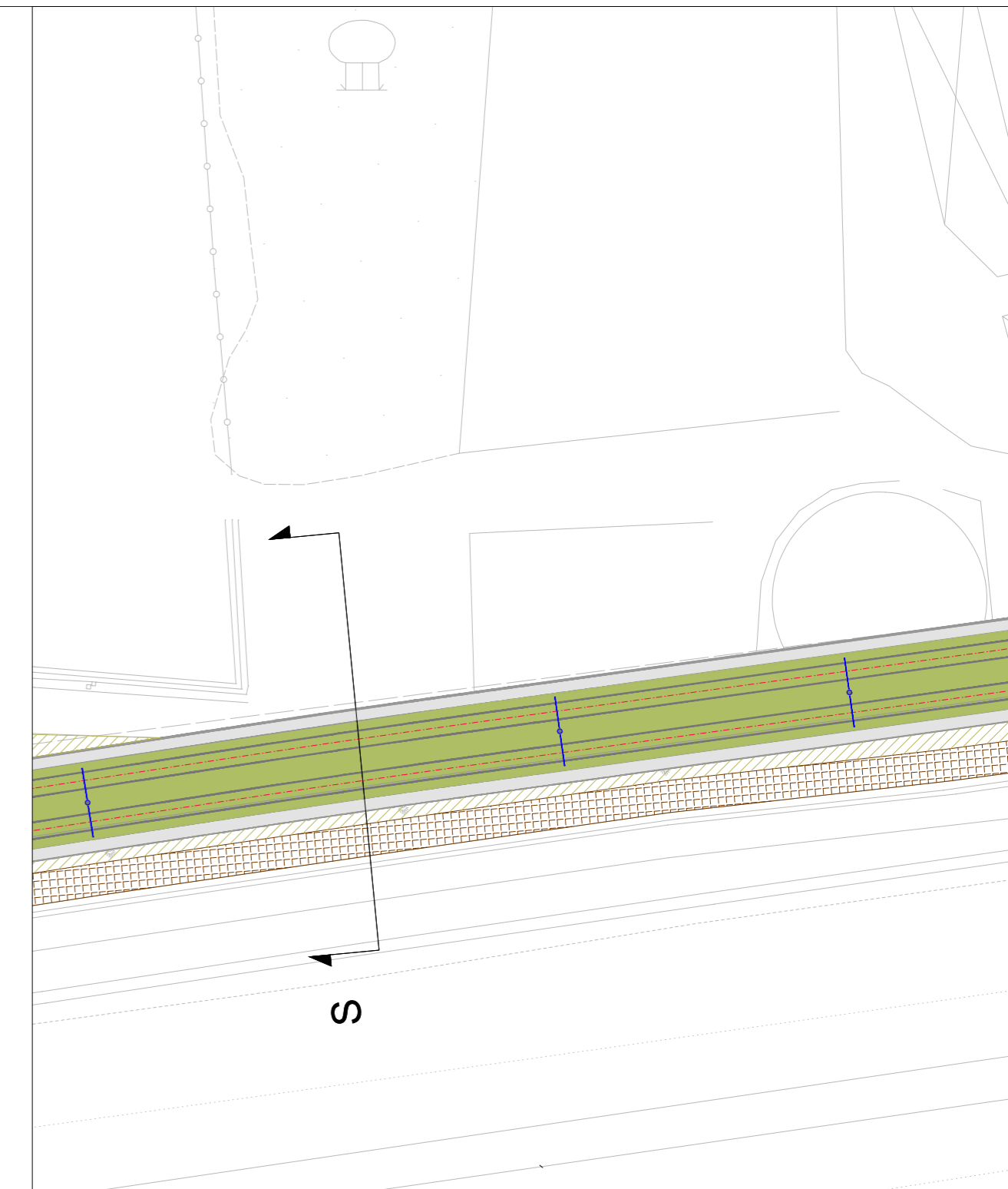
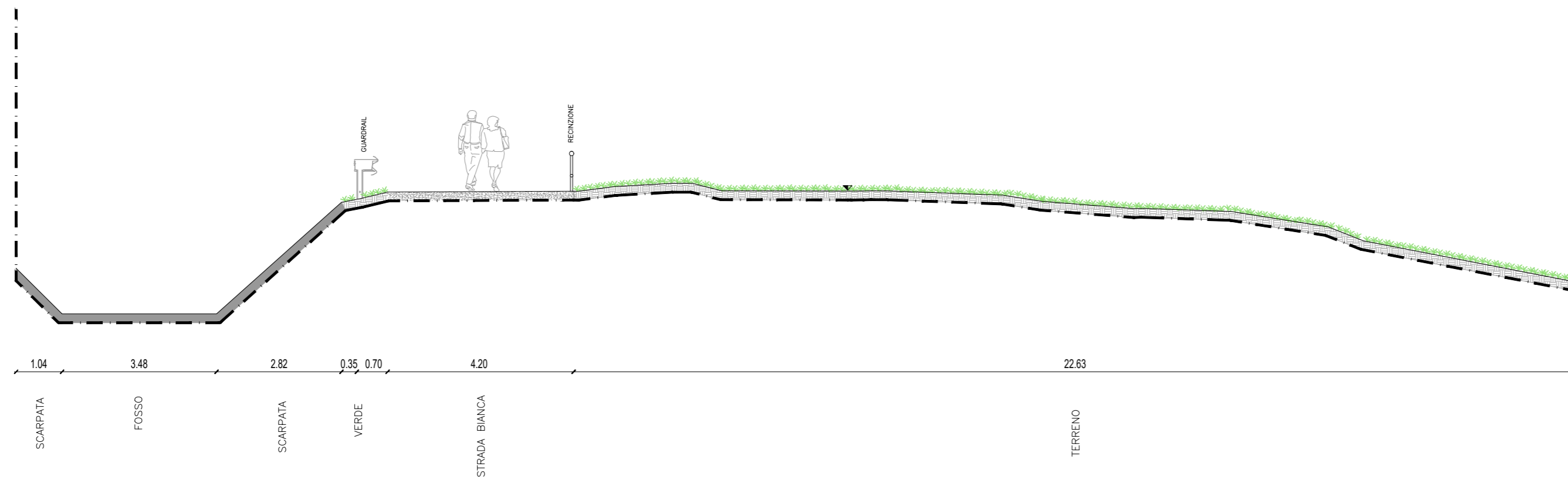


Stato di fatto



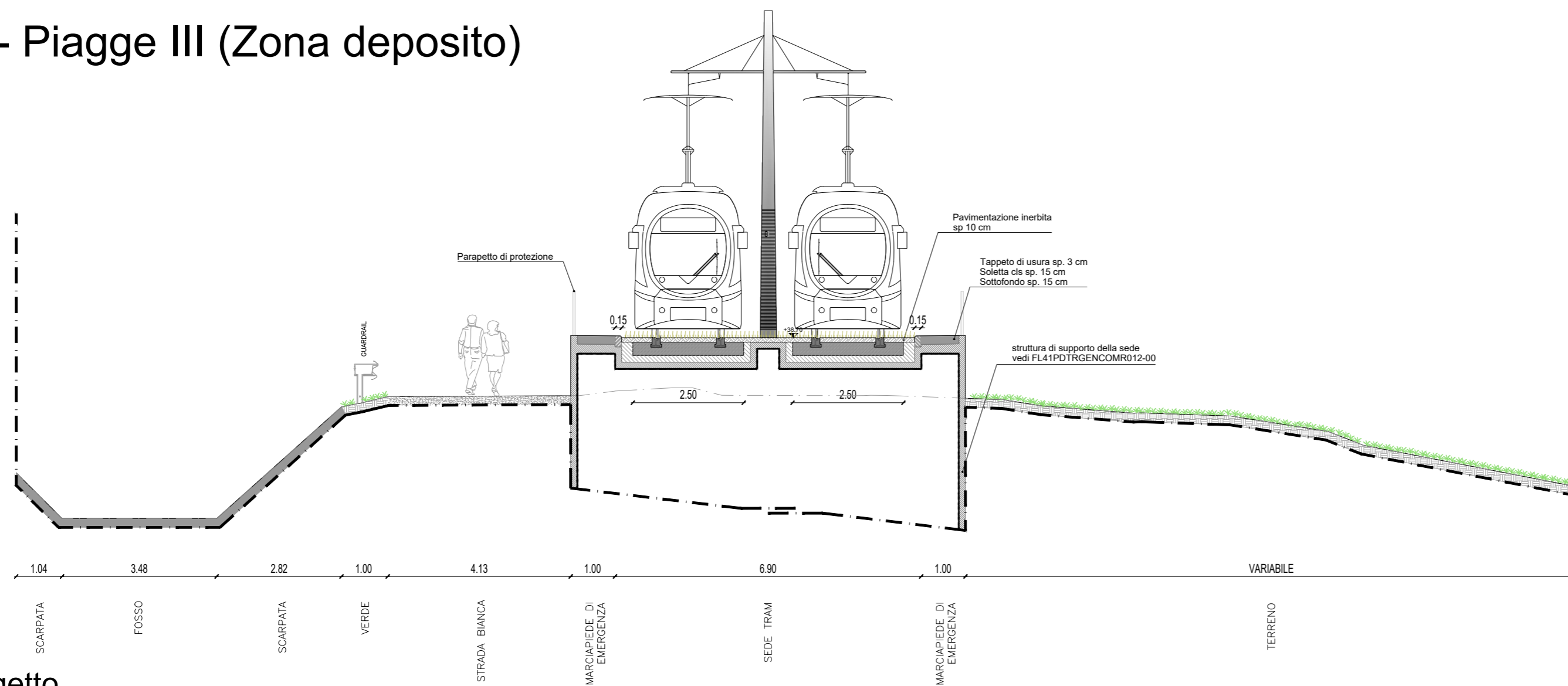
Stato di progetto

Sez. S - Piagge III (Zona deposito)



Stato di fatto

Sez. S - Piagge III (Zona deposito)



Stato di progetto