

---

*1. Leopolda*

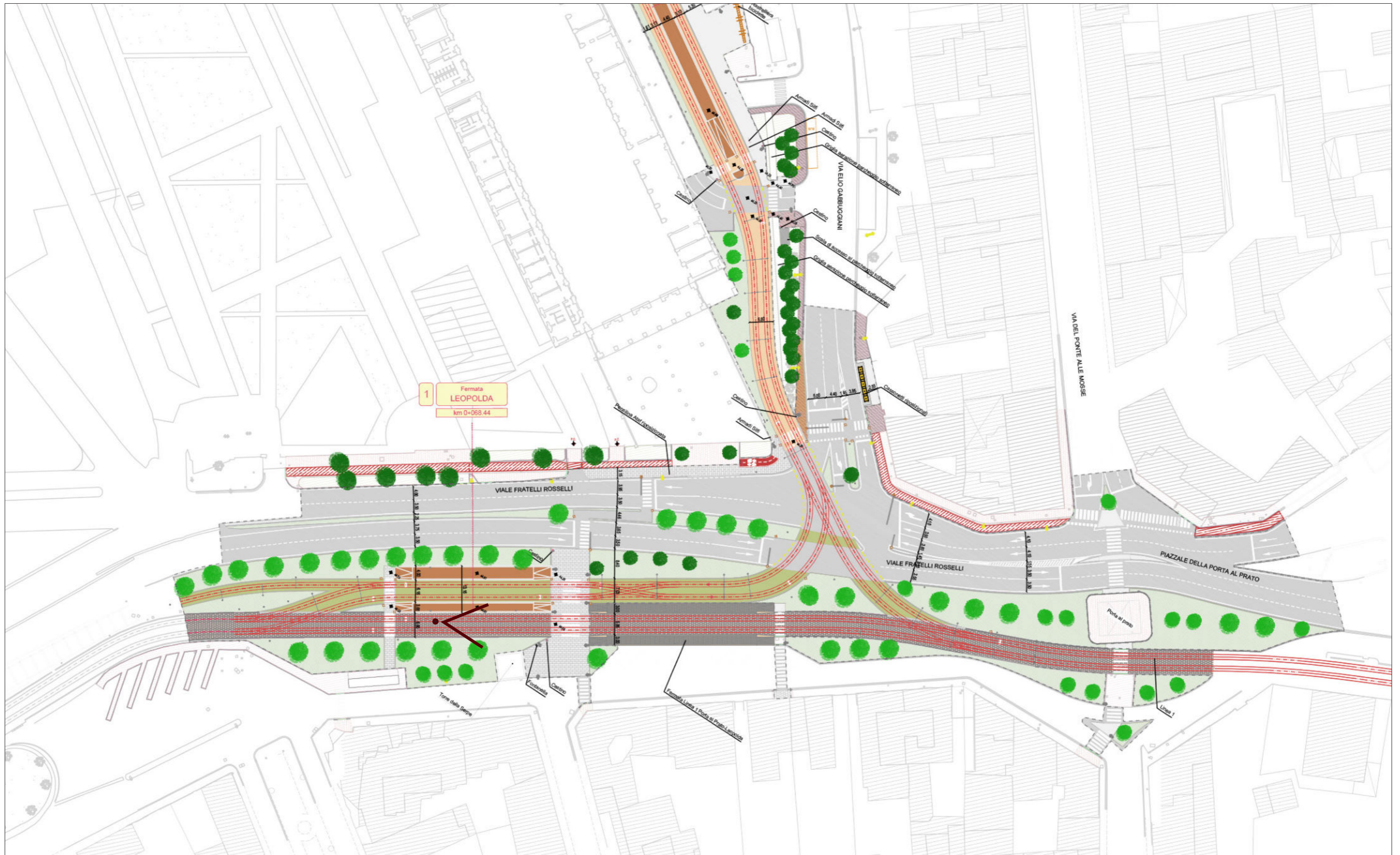




---

*Leopolda | foto stato attuale*





Leopolda | pianta fermata | scala 1:1000

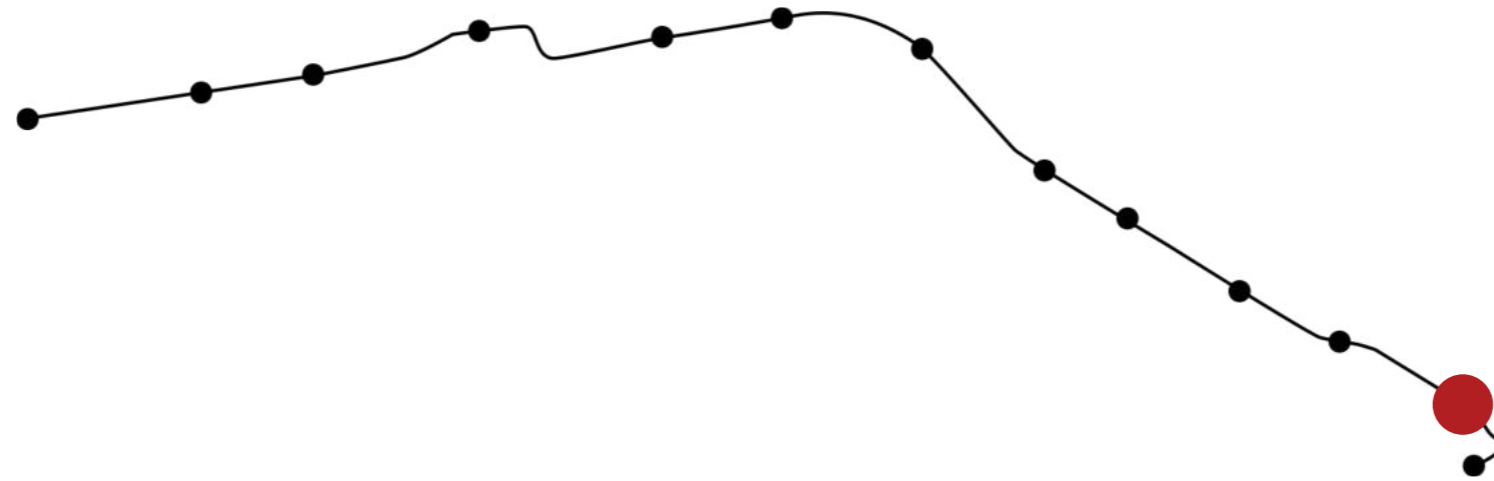




---

*Leopolda | fotoinserimento di progetto*





---

*2. Porta al Prato*





---

Porta al Prato | foto stato attuale





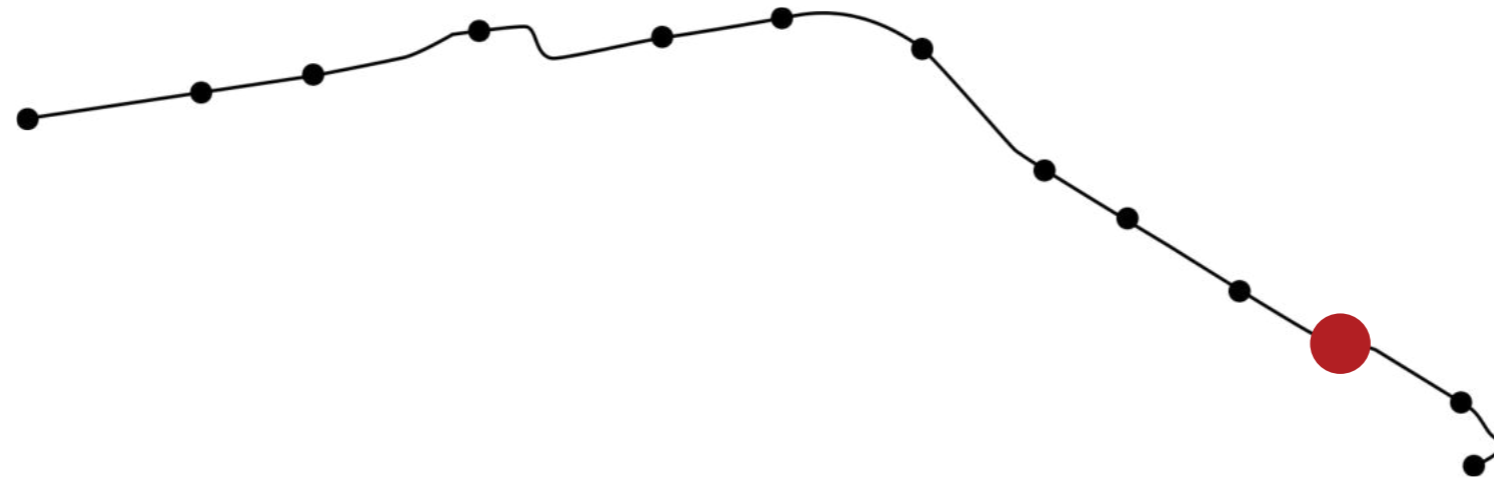




---

*Porta al Prato | fotoinserimento di progetto*





---

*3. Visarno*

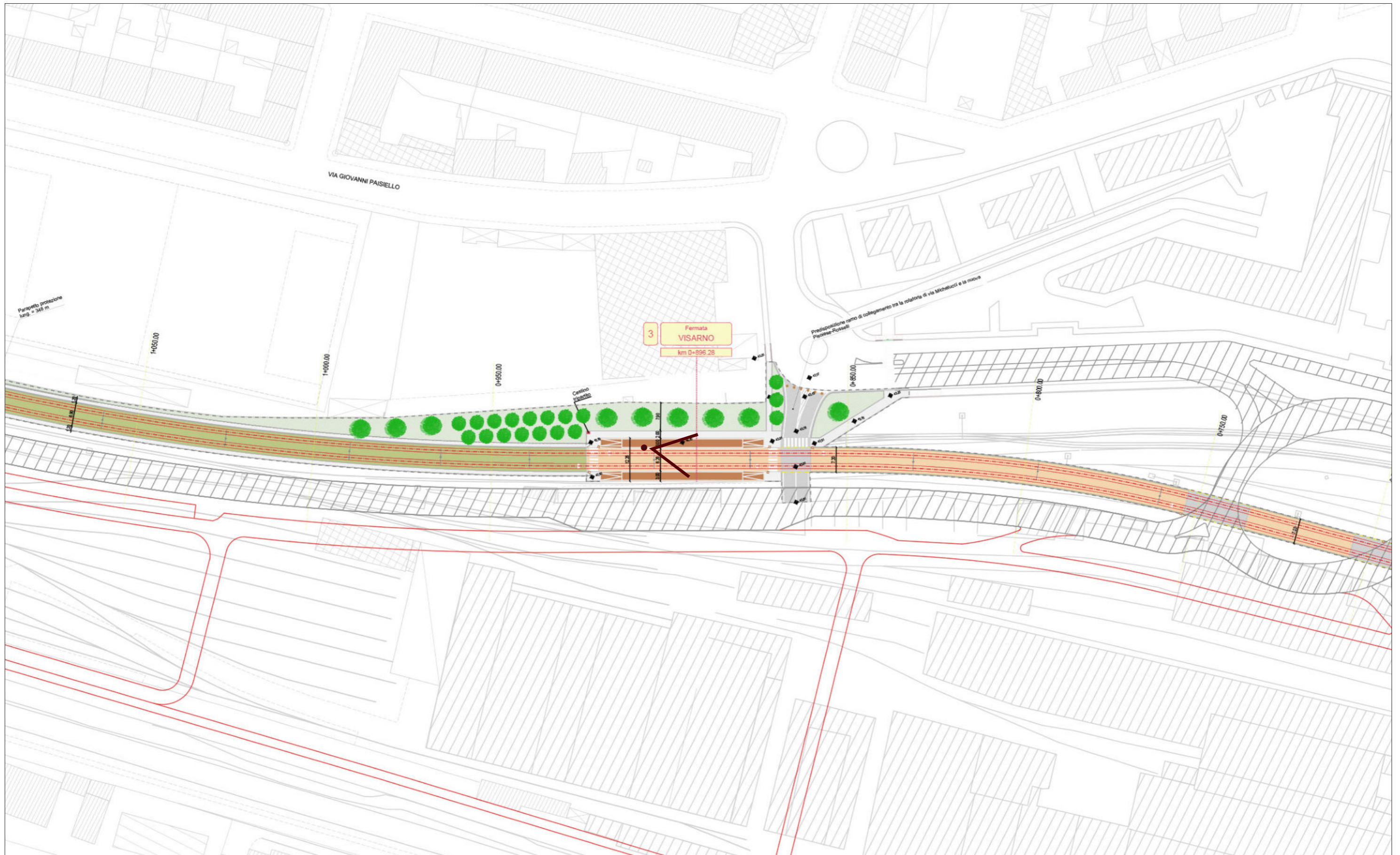




---

Visarno | foto stato attuale





Visarno | pianta fermata | scala 1:1000

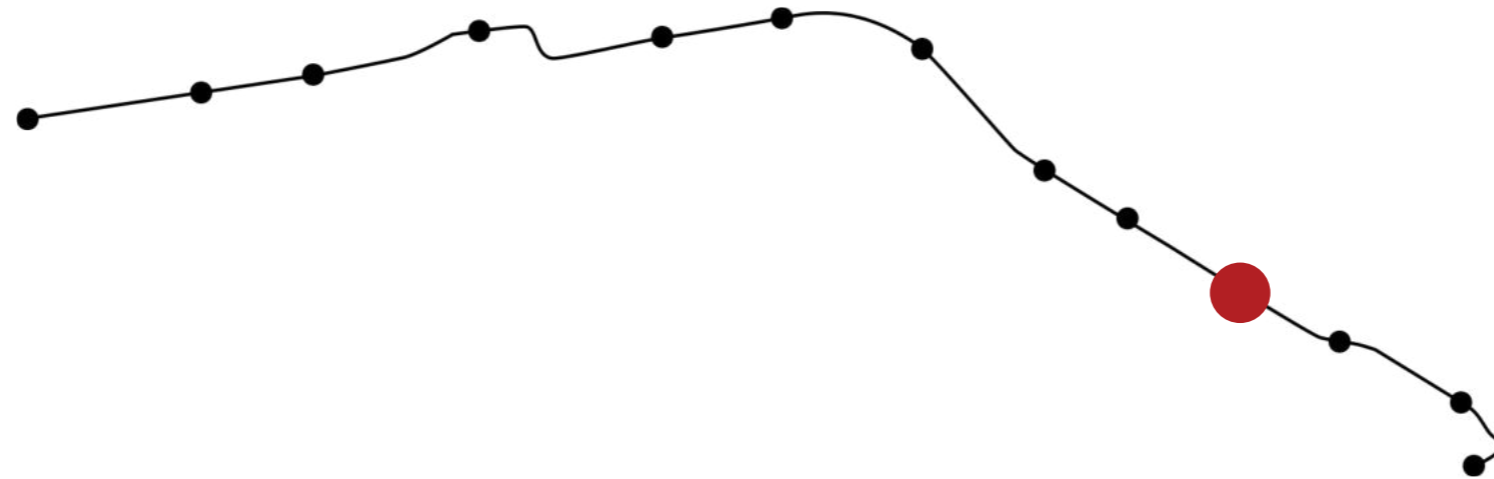




---

Visarno | fotoinserimento di progetto





---

4. Cascade

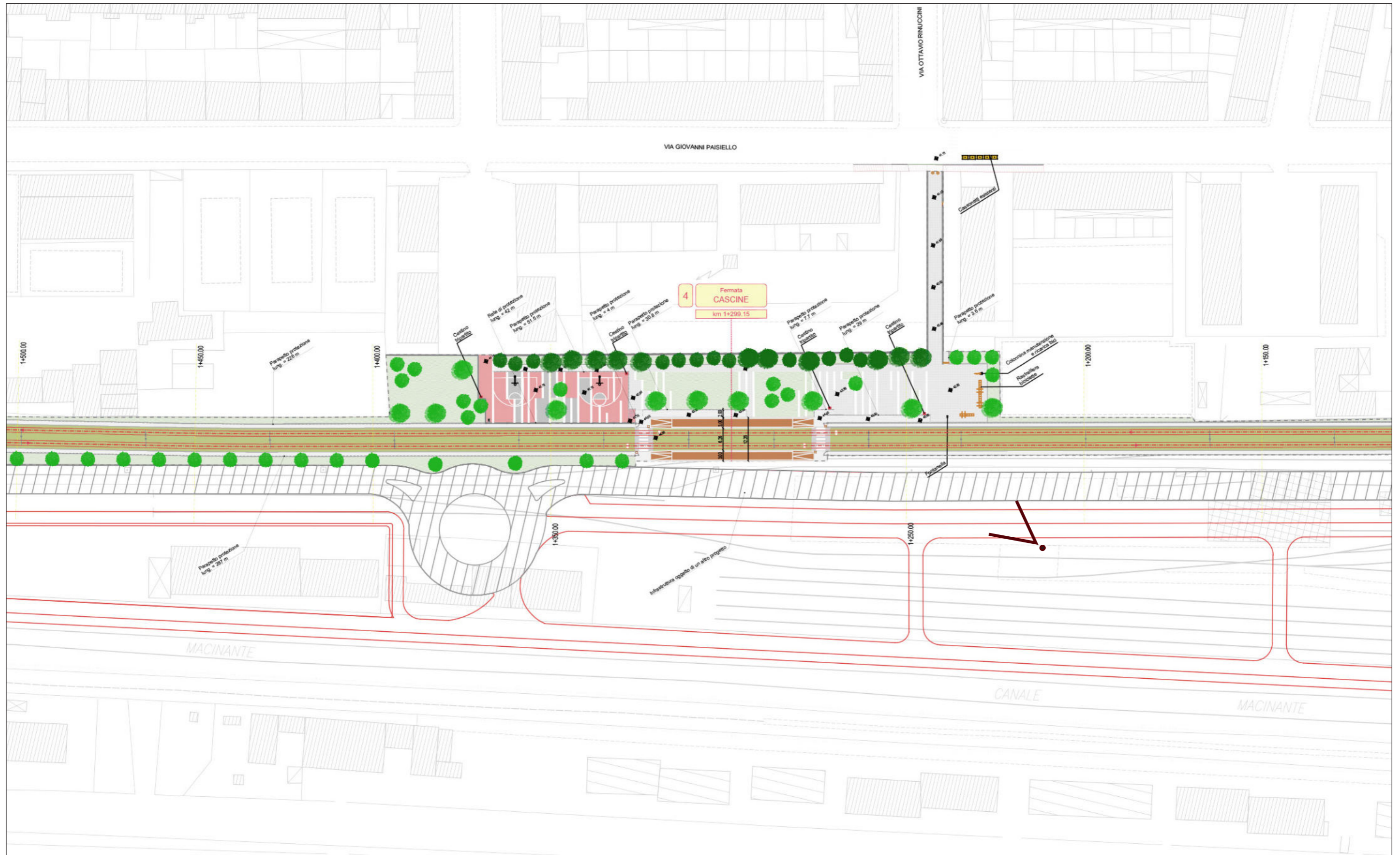




---

Cascine | foto stato attuale





Cascine | pianta fermata | scala 1:1000

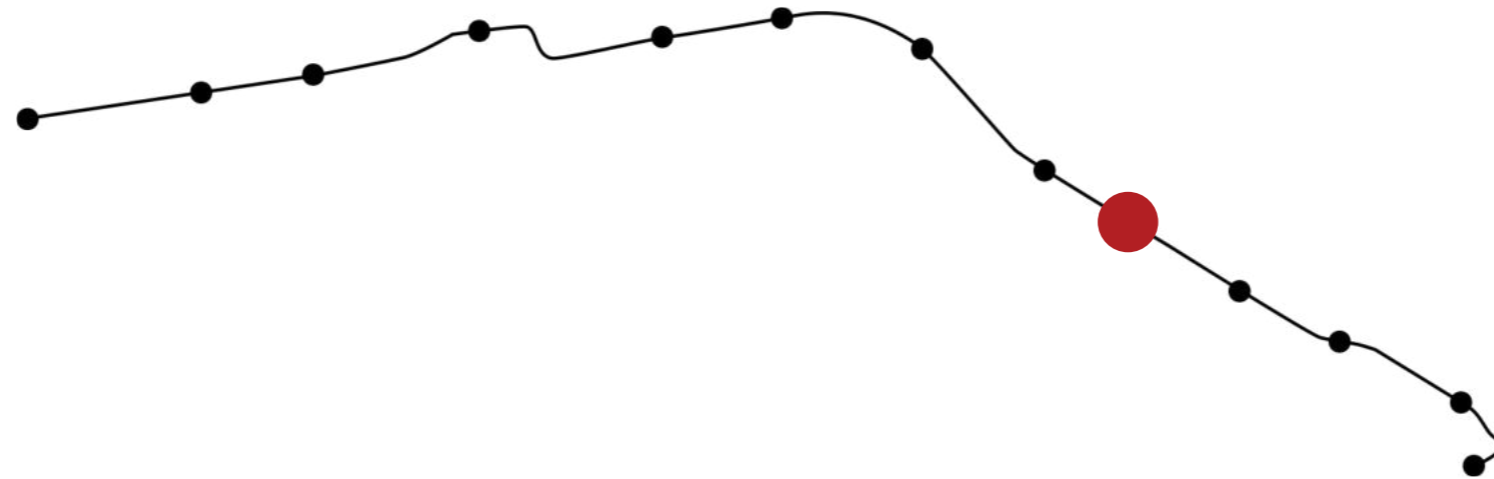




---

Cascine | fotoinserimento di progetto





---

*5. Manifattura Tabacchi*





---

*Manifattura Tabacchi | foto stato attuale*





Manifattura Tabacchi | pianta fermata | scala 1:1000

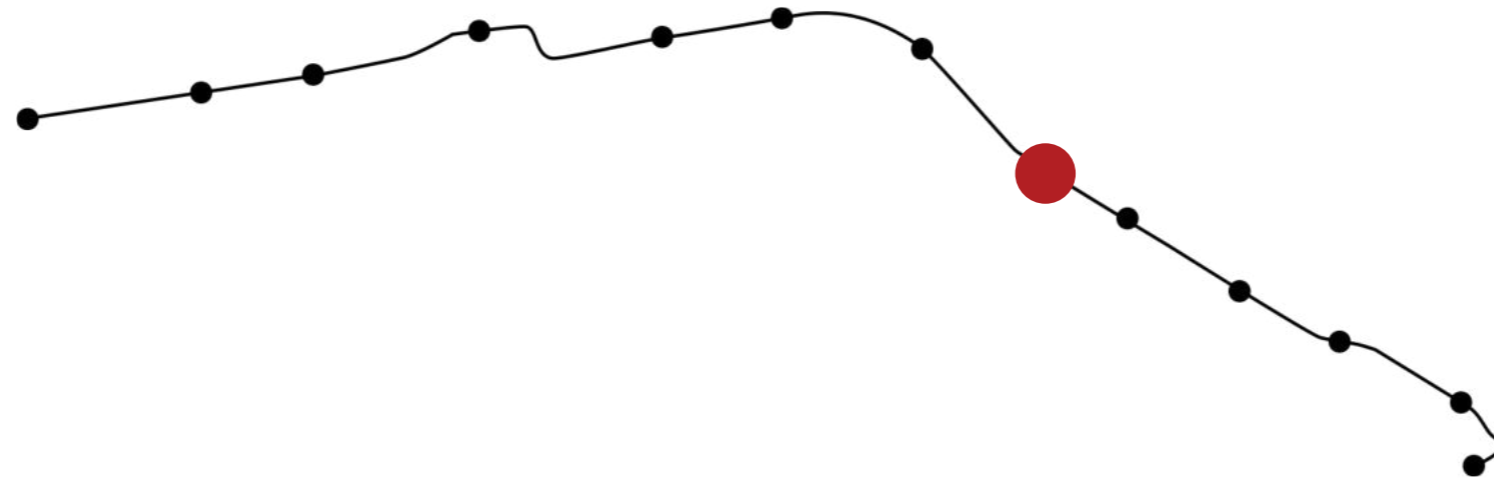




---

*Manifattura Tabacchi | fotoinserimento di progetto*





---

*6. Pergolesi*

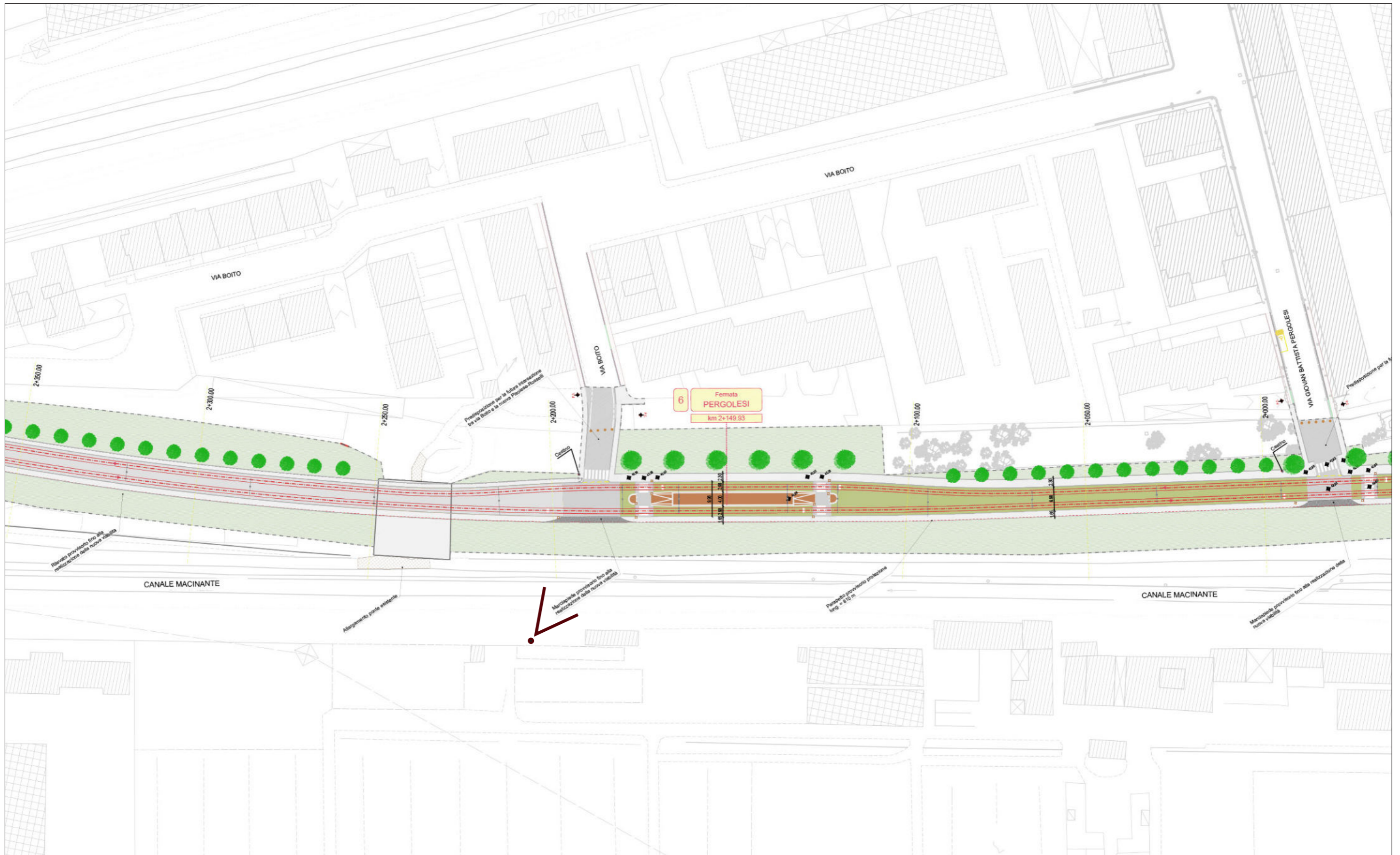




---

*Pergolesi | foto stato attuale*



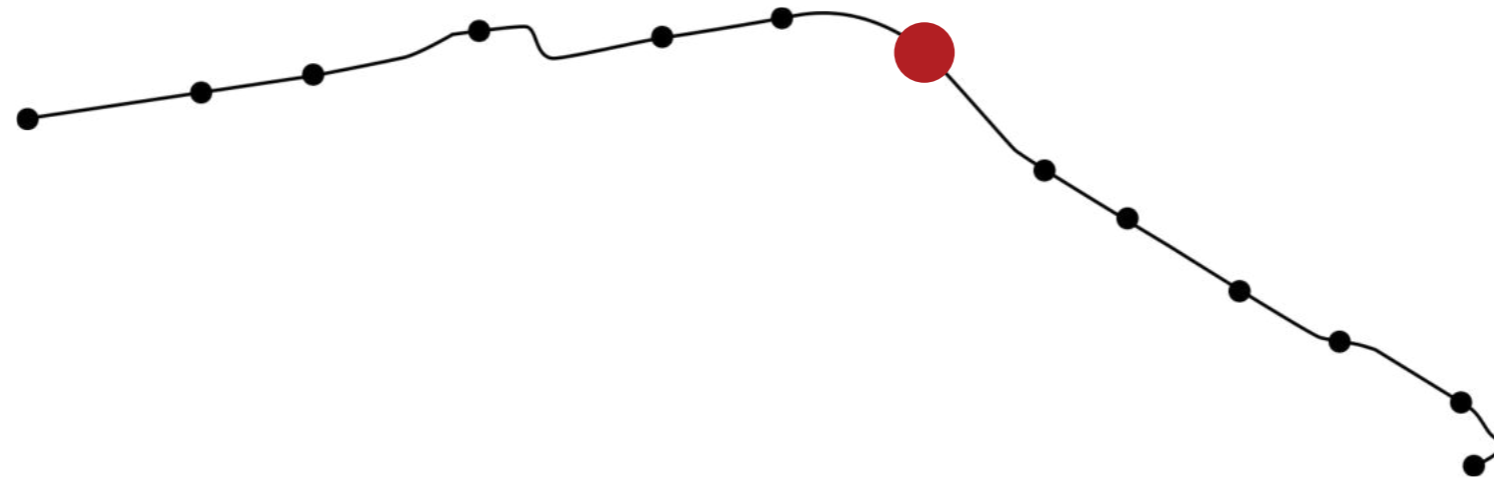


Pergolesi | pianta fermata | scala 1:1000









---

*7. Il Barco*

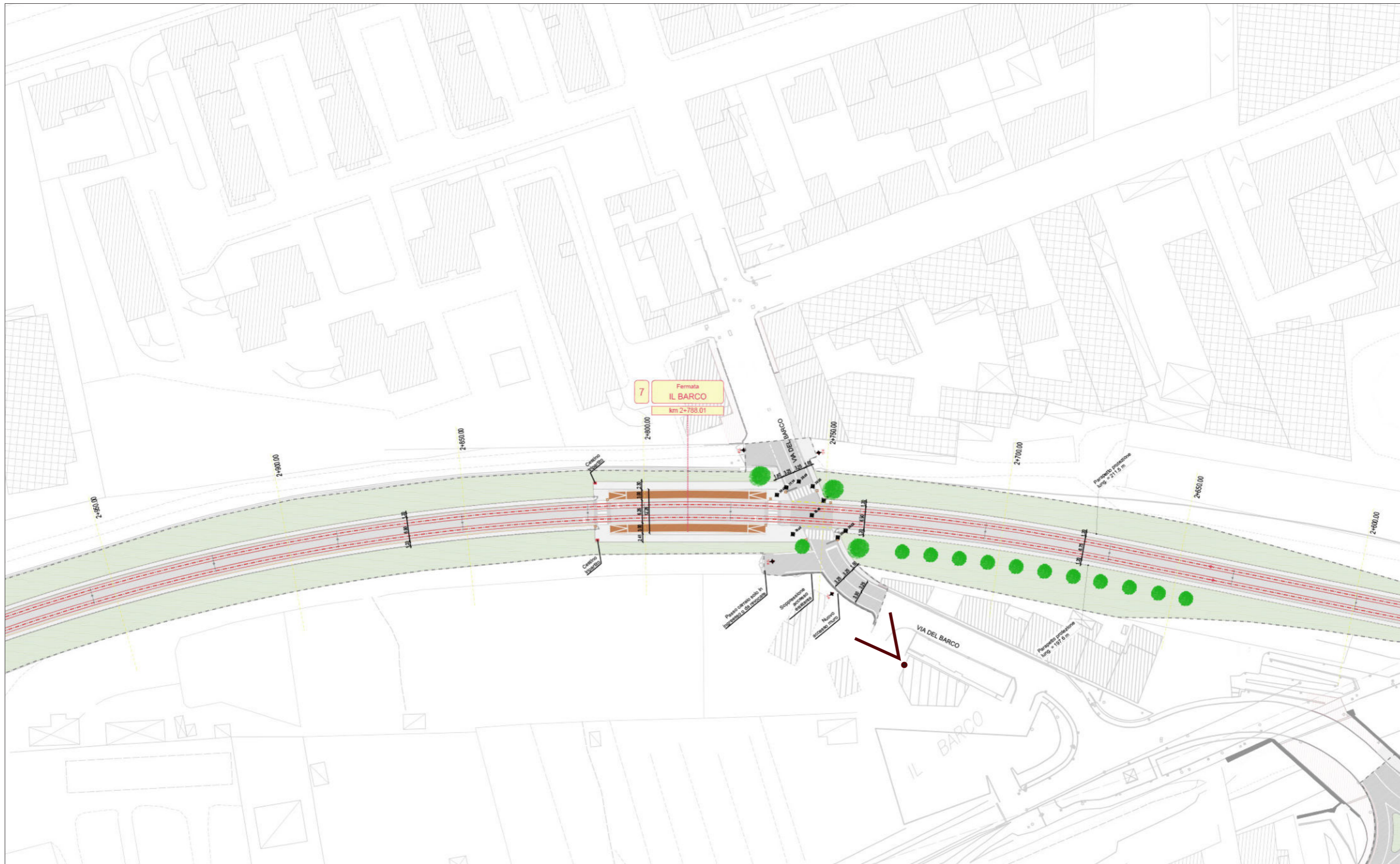




---

*Il Barco | foto stato attuale*



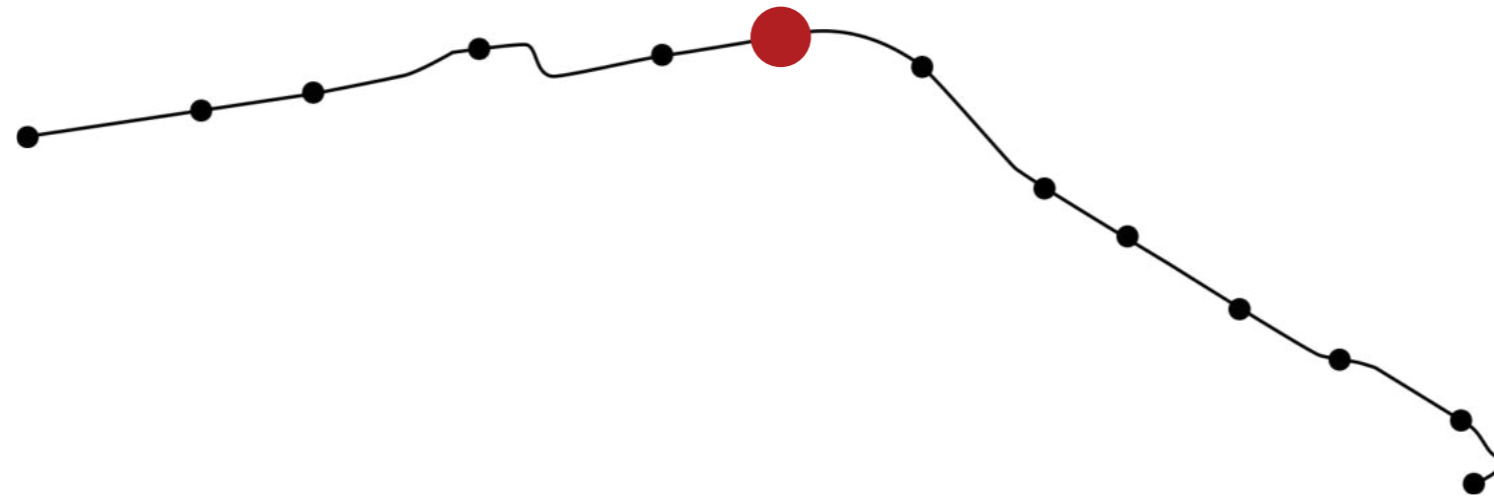


Il Barco | pianta fermata | scala 1:1000









---

*8. Vespucci*

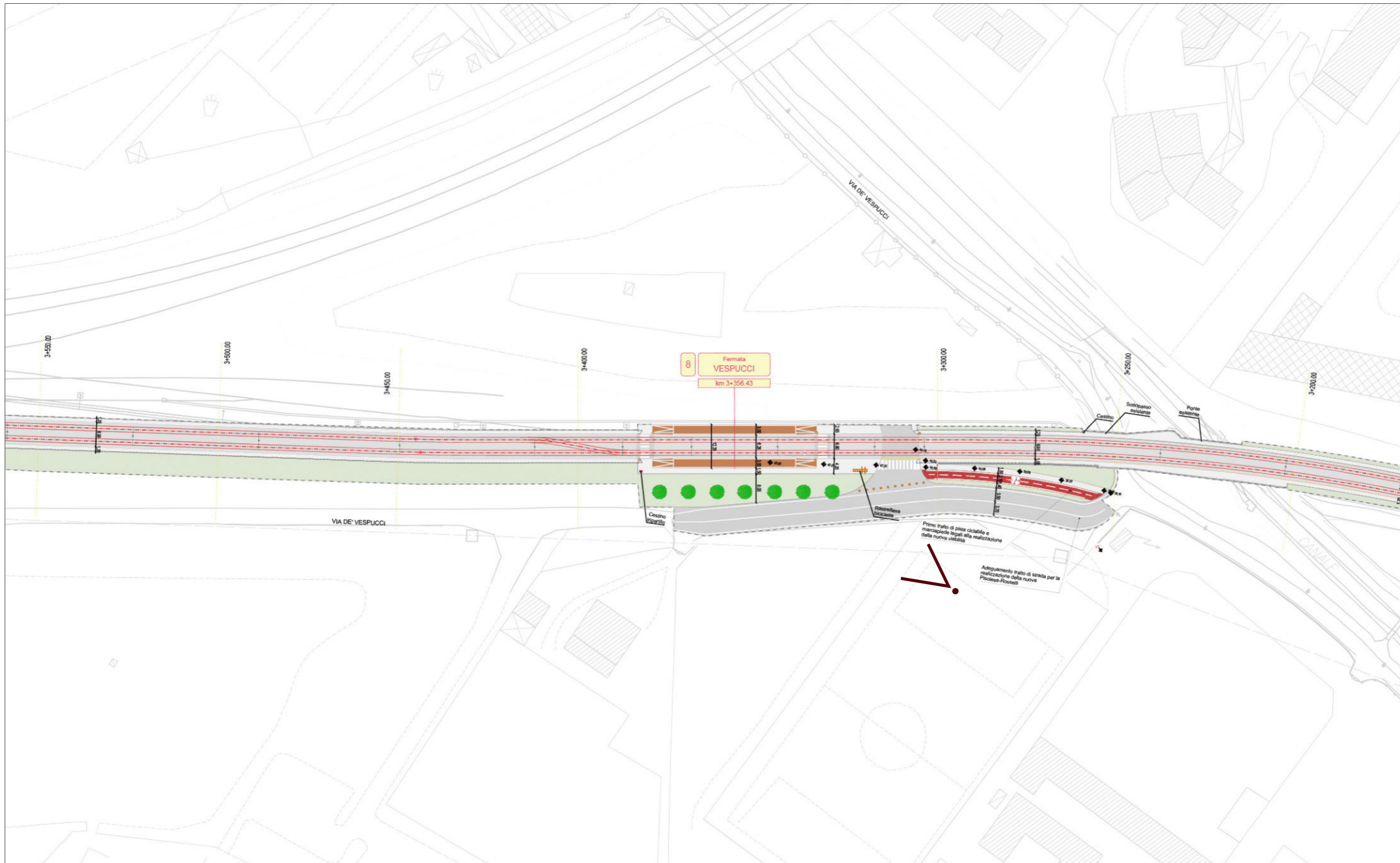




---

Vespucci | foto stato attuale



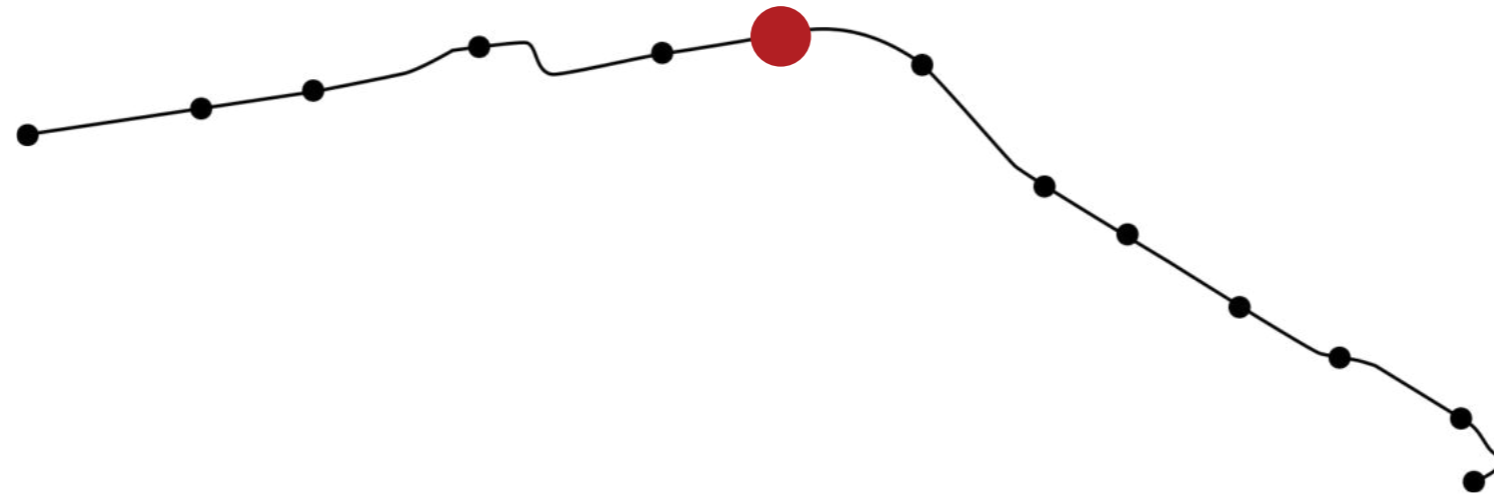


Vespucci | pianta fermata | scala 1:1000









---

*9. Indiano*





---

Indiano | foto stato attuale





Indiano | pianta fermata | scala 1:1000

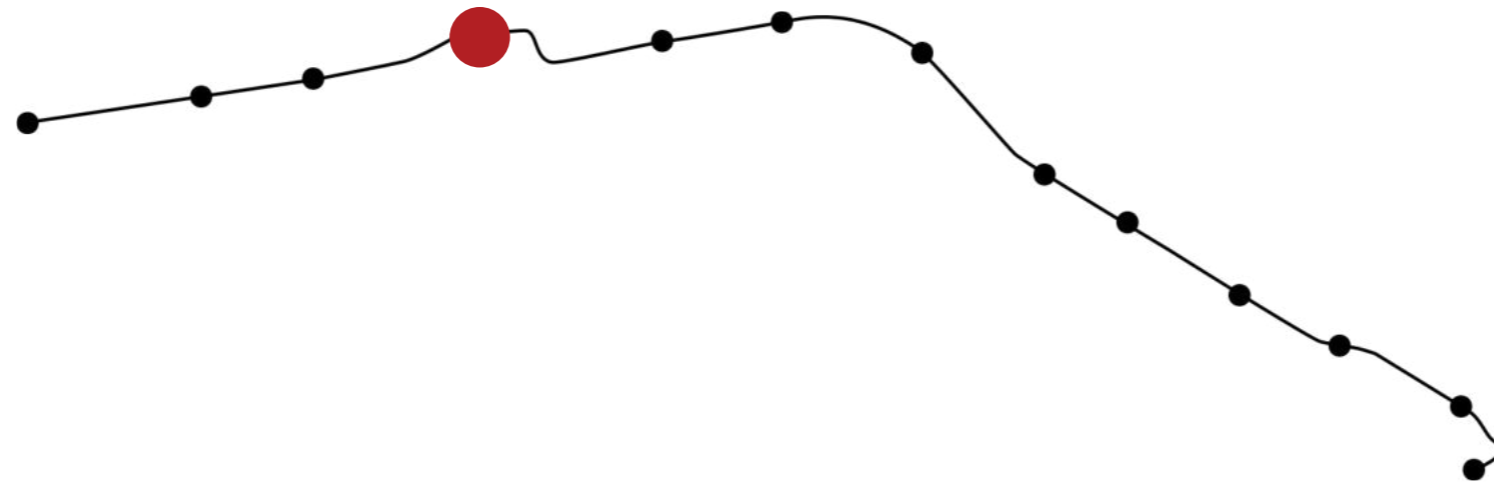




---

Indiano | fotoinserimento di progetto





---

*10. Via Puglia*

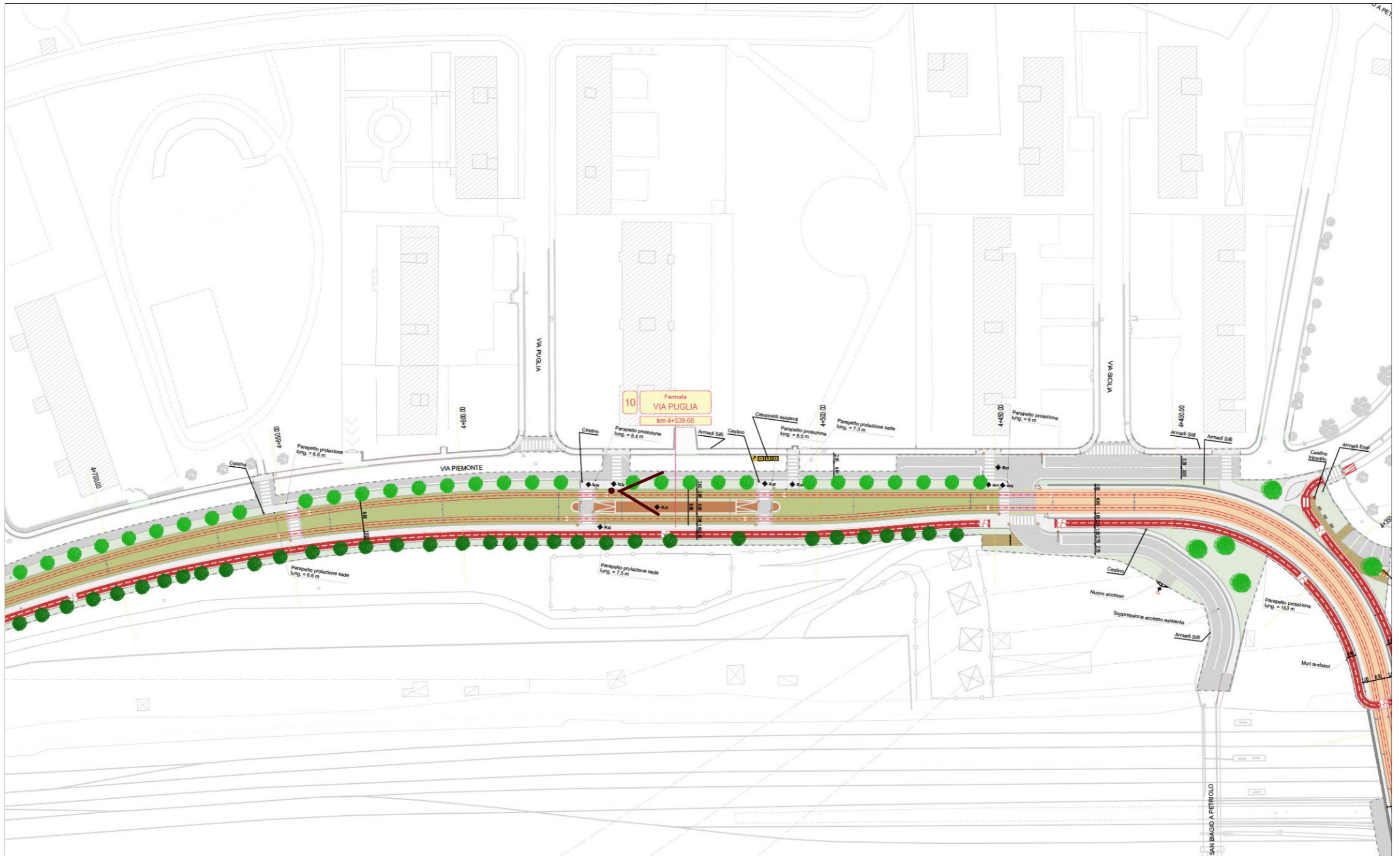




---

*Via Puglia | foto stato attuale*





Via Puglia | pianta fermata | scala 1:1000

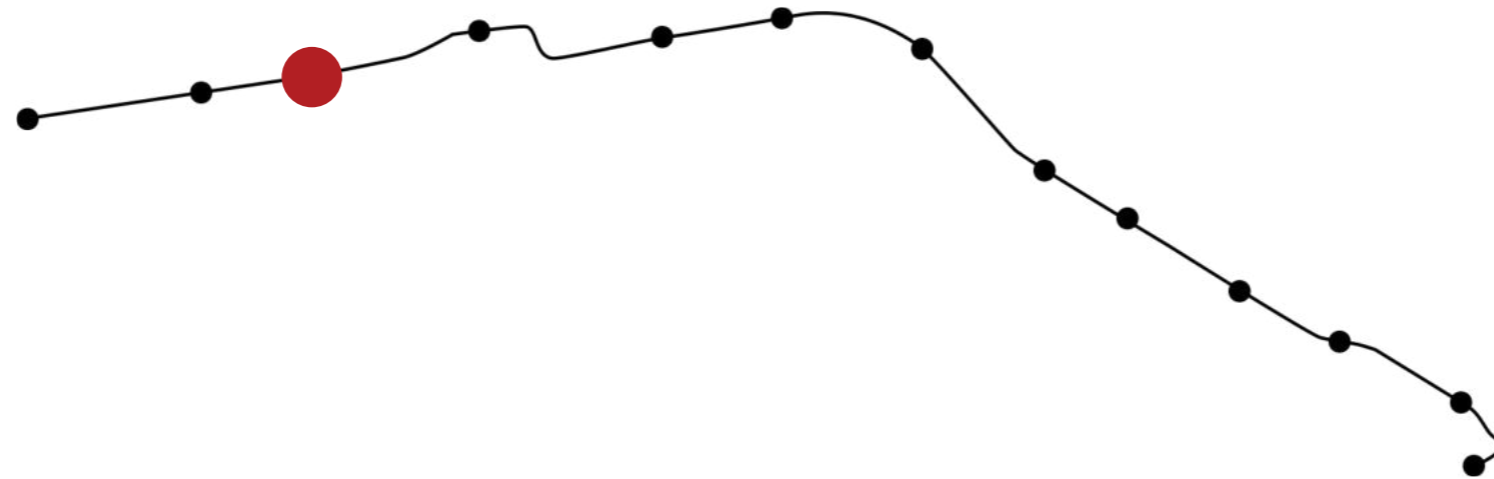




---

Via Puglia | fotoinserimento di progetto





---

11. Pesciolino

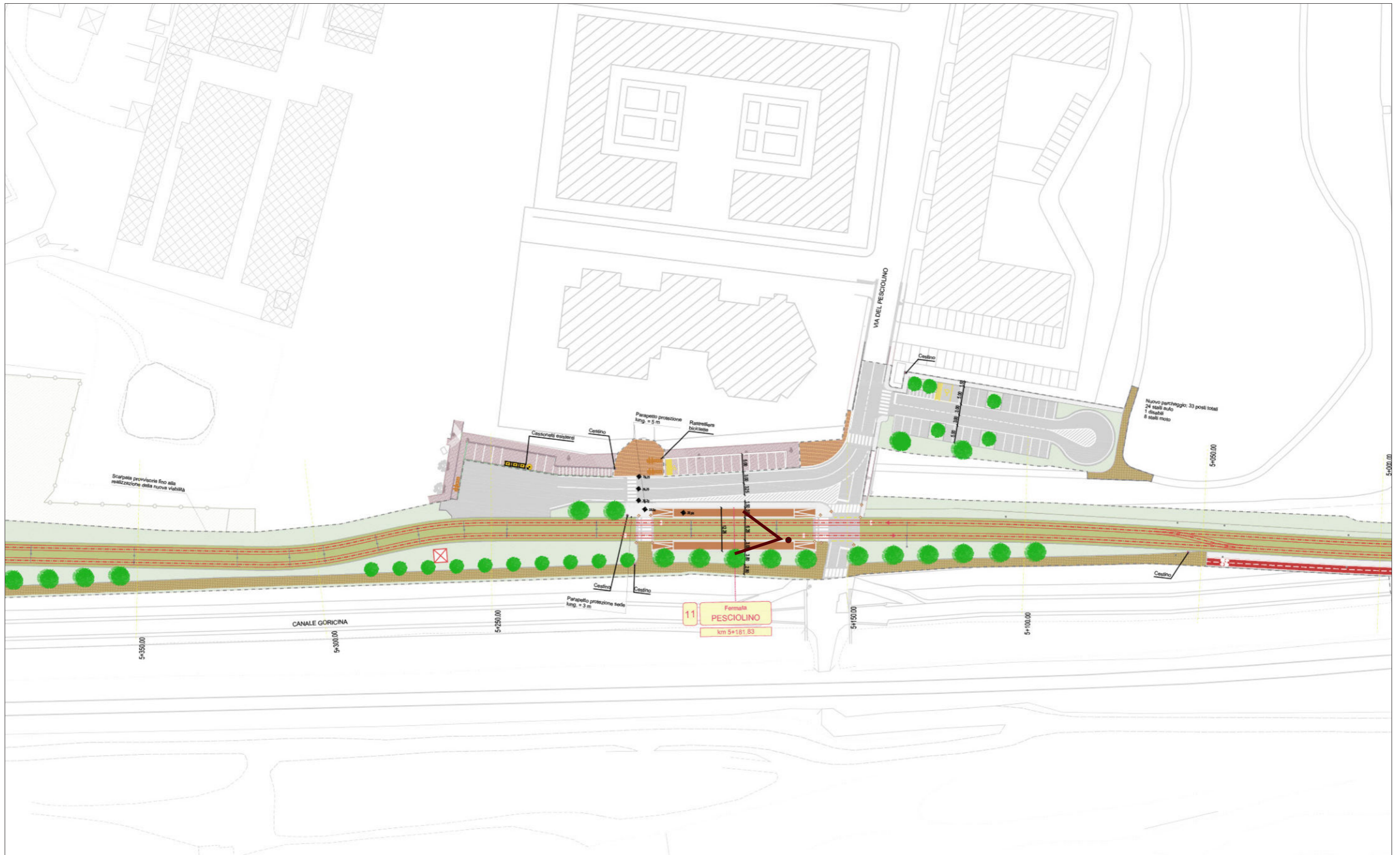




---

*Pesciolino | foto stato attuale*





Pesciolino | pianta fermata | scala 1:1000

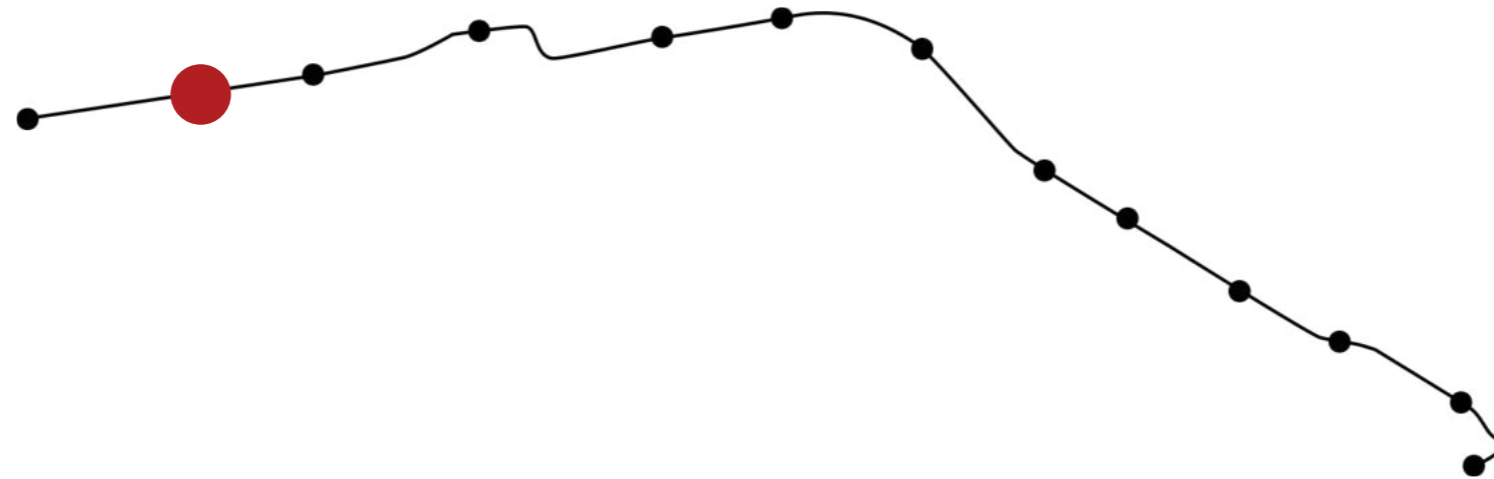




---

*Pesciolino | fotoinserimento di progetto*





---

*12. Via Veneto*





---

*Via Veneto | foto stato attuale*





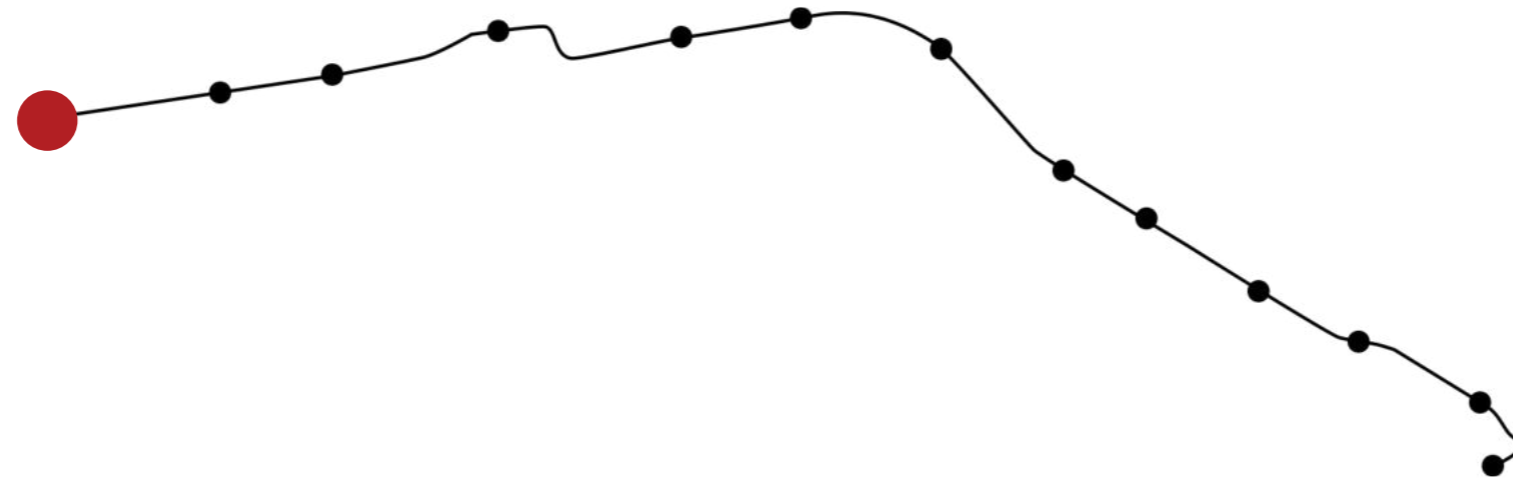




---

Via Veneto | fotoinserimento di progetto





---

13. Le Piagge

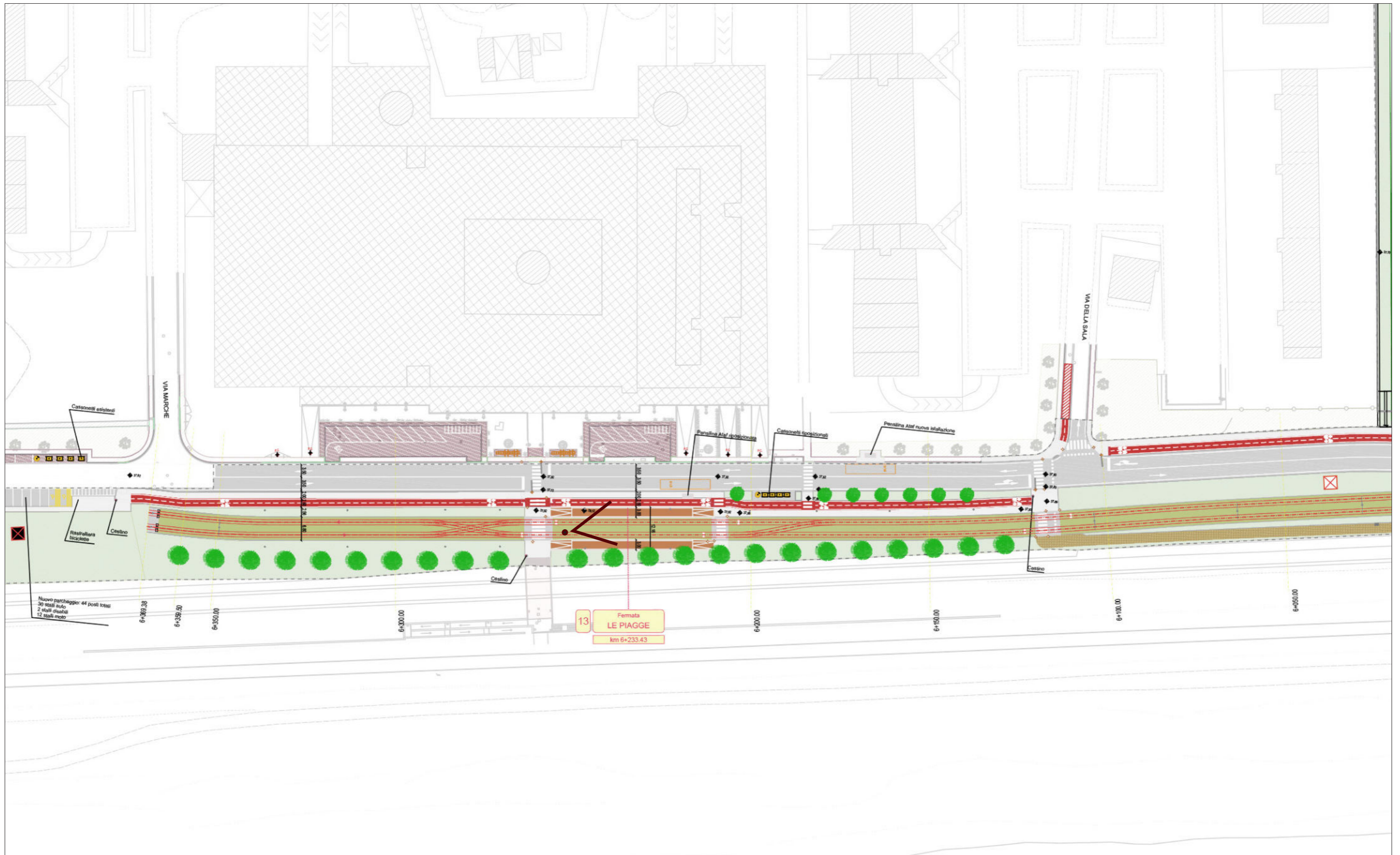




---

*Le Piagge | foto stato attuale*





Le Piagge | pianta fermata | scala 1:1000





---

*Le Piagge | fotoinserimento di progetto*